



# Ordinary Meeting of Council Agenda

**to be held on Tuesday 2 May 2017 at 7.00pm  
Richmond Town Hall**

## **Disability - Access and Inclusion to Committee and Council Meetings:**

### **Facilities/services provided at the Richmond and Fitzroy Town Halls:**

- Entrance ramps and lifts (off Moor Street at Fitzroy, entry foyer at Richmond)
- Hearing loop (Richmond only), the receiver accessory may be accessed by request to either the Chairperson or the Governance Officer at the commencement of the meeting, proposed resolutions are displayed on large screen and Auslan interpreting (*by arrangement, tel. 9205 5110*)
- Electronic sound system amplifies Councillors' debate
- Interpreting assistance (*by arrangement, tel. 9205 5110*)
- Disability accessible toilet facilities

**[www.yarracity.vic.gov.au](http://www.yarracity.vic.gov.au)**

## **Order of business**

- 1. Statement of recognition of Wurundjeri Land**
- 2. Attendance, apologies and requests for leave of absence**
- 3. Declarations of conflict of interest (Councillors and staff)**
- 4. Confidential business reports**
- 5. Confirmation of minutes**
- 6. Petitions and joint letters**
- 7. Public question time**
- 8. General business**
- 9. Delegates' reports**
- 10. Questions without notice**
- 11. Council business reports**
- 12. Notices of motion**
- 13. Urgent business**

## 1. Statement of Recognition of Wurundjeri Land

*"Welcome to the City of Yarra."*

*"Yarra City Council acknowledges the Wurundjeri as the Traditional Owners of this country, pays tribute to all Aboriginal and Torres Strait Islander people in Yarra and gives respect to the Elders past and present."*

## 2. Attendance, apologies and requests for leave of absence

Anticipated attendees:

### Councillors

- Cr Amanda Stone (Mayor)
- Cr Danae Bosler
- Cr Mi-Lin Chen Yi Mei
- Cr Jackie Fristacky
- Cr Stephen Jolly
- Cr Mike McEvoy
- Cr Daniel Nguyen
- Cr James Searle

### Council officers

- Andrew Day (Acting Chief Executive Officer)
- Ivan Gilbert (Group Manager - CEO's Office)
- Chris Leivers (Director - Community Wellbeing)
- Joanne Murdoch (Director - Advocacy and Engagement)
- Bruce Phillips (Director - Planning and Place Making)
- Jane Waldock (Assistant Director - Planning and Place making)
- Guy Wilson-Browne (Director - City Works and Assets)
- Fred Warner (Group Manager – People, Culture and Community)
- Mel Nikou (Governance Officer)

### Apology

- Cr Misha Coleman

## 3. Declarations of conflict of interest (Councillors and staff)

## 4. Confidential business reports

### **Item**

- 4.1 Contractual matters
- 4.2 Contractual matters
- 4.3 Matters relating to legal advice; AND Matters prejudicial to Council and/or any person
- 4.4 Matters prejudicial to Council and/or any person
- 4.5 Matters prejudicial to Council and/or any person

## **Confidential business reports**

The following items were deemed by the Chief Executive Officer to be suitable for consideration in closed session in accordance with section 89 (2) of the *Local Government Act* 1989. In accordance with that Act, Council may resolve to consider these issues in open or closed session.

### **RECOMMENDATION**

1. That the meeting be closed to members of the public, in accordance with section 89 (2) of the *Local Government Act* 1989, to allow consideration of:
  - (a) Contractual matters;
  - (b) Matters relating to legal advice; and
  - (c) Matters prejudicial to Council and/or any person; and
2. That all information contained within the Confidential Business Reports section of this agenda and reproduced as Council Minutes be treated as being and remaining strictly confidential in accordance with the provisions of sections 77 and 89 of the *Local Government Act* 1989 until Council resolves otherwise.

## **5. Confirmation of minutes**

### **RECOMMENDATION**

That the minutes of the Ordinary Council Meeting held on Tuesday 11 April 2017 be confirmed.

## **6. Petitions and joint letters**

## **7. Public question time**

Yarra City Council welcomes questions from members of the community.

Public question time is an opportunity to ask questions, not to make statements or engage in debate.

Questions should not relate to items listed on the agenda. (Council will consider submissions on these items separately.)

Members of the public who wish to participate are to:

- (a) state their name clearly for the record;
- (b) direct their questions to the chairperson;
- (c) ask a maximum of two questions;
- (d) speak for a maximum of five minutes;
- (e) refrain from repeating questions that have been asked previously by themselves or others; and
- (f) remain silent following their question unless called upon by the chairperson to make further comment.



**8. General business**

**9. Delegates' reports**

**10. Questions without notice**

## 11. Council business reports

Item		Page	Rec. Page	Report Presenter
11.1	Proposed Discontinuance of the Road Abutting 13-15 Brunswick Street, Fitzroy - Consideration of Submissions	7	11	Bill Graham – Coordinator Valuations
11.2	Road Management Plan	19	24	Kim O'Connor – Manager Engineering and Asset Management
11.3	Green Waste Service Update	111	118	Colm Connolly – Assistant Manager City Works

### Public submissions procedure

The public submission period is an opportunity to provide information to Council, not to ask questions or engage in debate.

When the chairperson invites verbal submissions from the gallery, members of the public who wish to participate are to:

- (a) state their name clearly for the record;
- (b) direct their submission to the chairperson;
- (c) speak for a maximum of five minutes;
- (d) confine their remarks to the matter under consideration;
- (e) refrain from repeating information already provided by previous submitters; and
- (f) remain silent following their submission unless called upon by the chairperson to make further comment.

## 12. Notices of motion

Item		Page	Rec. Page	Report Presenter
12.1	Notice of Motion No.9 of 2017 - Marriage Equality	119	119	James Searle - Councillor
12.2	Notice of Motion No.10 of 2017 - Safe Schools Program	120	121	James Searle - Councillor
12.3	Notice of Motion No.11 of 2017 - Termination of the Associate Degree in Urban Horticulture, Burnley Campus	122	124	Mi-Lin Chen Yi Mei - Councillor

## 13. Urgent business

Nil

---

## 11.1 Proposed Discontinuance of the Road Abutting 13-15 Brunswick Street, Fitzroy - Consideration of Submissions

---

Trim Record Number: D17/35308

Responsible Officer: Chief Financial Officer

### Purpose

1. For Council to consider whether the road shown as lots 1 and 2 on the title plan contained in *Attachment 1 (Title Plan)* to this report, being part of the land contained in Conveyance Book B No. 280 (**Road**), should be discontinued pursuant to the Local Government Act 1989 (**Act**) and sold to the owners of 13 and 15 Brunswick Street, Fitzroy (**Adjoining Owners**) respectively (**the Proposal**).

### Background

2. The road is last registered in the names of W. Underwood and T. Bennett. A copy of the title to the Road is contained in *Attachment 2* to this report.
3. The Roads is shown as lots 1 and 2 on the Title Plan and coloured on the plan attached as *Attachment 3* to this report (**Site Plan**).
4. The Road is constructed as a footway and abuts the following properties (**together Owner's Properties**):
  - (a) 13 Brunswick Street, Fitzroy, being land contained in certificate of title volume 2436 folio 119; and
  - (b) 15 Brunswick Street, Fitzroy, being land contained in certificate of title volume 3060 folio 926.
5. At its meeting on 6 December 2016, Council resolved to commence the statutory procedures and give notice pursuant to section 207A and 223 of the Act of its intention to discontinue the and sell the Road to the owners of the Owners' Properties.

### Discussion

#### Public Notice

6. The required public notice was placed in:
  - (a) the Melbourne Time Weekly on 25 January 2017;
  - (b) the Herald Sun on 25 January 2017;
  - (c) Council's Facebook page on 25 January 2017; and
  - (d) Council's website on 24 January 2017.
7. Large Copies of the notice were attached to fence and gate at either end of the road.
8. By letter dated 23 January 2017, Council informed various owners and occupiers of properties in the vicinity of the Road (**Local Owners/Occupiers**) of the proposal, and provided the Local Owners/Occupiers with a copy of the public notice.
9. A copy of the letter to Local Owners/Occupiers and a plan showing the relevant properties is attached as *Attachment 4* to this report.
10. Following the publication of the public notice Council received 137 submissions and 3 petitions containing a total of 707 signatures. Both have been distributed to Councillors separately. Below is a table outlining the submissions supporting the proposal and against the proposal.

	Objection to the road discontinuance	In support of the road discountenance
Number of Submissions	53	84
Number of Signatures contained in three (3) petitions	25	682
<b>Total</b>	<b>78</b>	<b>766</b>

#### Submissions in support of Proposal

11. The submissions received in support of the proposal may be summarised as follows:
- (a) the Proposal would result in a decrease in crime. In particular, submitters noted that the Road, in its open form, facilitated various types of criminal activities either within the Road or the land nearby the Road;
  - (b) access to the Road is not required for use by the general public, as the Road is not wide enough to adequately support safe pedestrian traffic;
  - (c) the Proposal would remove the opportunity for homeless persons to occupy the Road;
  - (d) the proposal would decrease the risk of vandalism and damage to the Owners' Properties as it would remove a point of access for criminals;
  - (e) the Proposal would decrease the likelihood of its use as a dumping ground for rubbish; and
  - (f) the Proposal would remove the cost to the Adjoining Owners associated with the relocation of building infrastructure currently occupying the Road.

#### Officer comments on submissions in support of Proposal

12. The following Comments are offered by officers in respect of the submissions made in support of the Proposal:
- (a) there is no evidence one way or the other that the Road in its open form would assist crime;
  - (b) the proposal would remove the opportunity for all community members to access the road, as is currently the case;
  - (c) it is possible that the Proposal could decrease the risk of vandalism and damage to the Owner's Properties;
  - (d) it is possible the Proposal would limit the likelihood of the Road being used for dumping rubbish; and
  - (e) the Proposal would enable the Adjoining Owners to leave the building infrastructure currently in the Road.

#### Objections to Proposal

13. The Submissions received in opposition to the proposal may be summarised as follows:
- (a) access to amenities, municipal assets and local properties would be lost;
  - (b) the road should be available for public use;
  - (c) restricting access to the Road would increase vehicular traffic in the surrounding area, as pedestrians are likely to drive rather than walk the extra distance;
  - (d) the Road should remain recorded on Council's register of public roads;

- (e) the Road increases public safety in the neighbourhood by increasing access to emergency services;
- (f) the Road is of social and historical significance;
- (g) the Road is undervalued by Council; and
- (h) the conduct of the Adjoining Owners in occupying a public asset should not be rewarded.

Officer Comments on Objections to Proposal

14. The following officer comments are offered in respect of the submissions made in objection to the Proposal:
- (a) the Road has not been physically accessible to the public for an extended period. There are no properties that would become inaccessible due to the physical closure of the Road;
  - (b) removing the barriers would provide through access between Brunswick Street and Fitzroy Street;
  - (c) no evidence has been provided to suggest that the Proposal would positively or negatively impact traffic conditions;
  - (d) the existence of the Road on Council's road register does not preclude Council from considering the Proposal;
  - (e) no evidence has been provided to suggest that the Proposal would positively or negatively impact on public safety;
  - (f) the Road is not recorded on any register as a place of historical significance;
  - (g) Council has obtained a valuation of the Road from a qualified valuer; and
  - (h) the Adjoining Owners did not obtain the permission of Council to physically close the Road to the public.

Road Status

15. It is established that the Road is a road which Council has the power to consider discontinuing pursuant to the Act. Upon being discontinued, the Road will vest in the Council.

Statutory Authorities

16. The Following statutory authorities have been advised of the proposed discontinuance of the Road and have been asked to respond to the question of whether they have any existing assets in the Road which should be saved under section 207C of the Act; City West Water, Melbourne Water, CitiPower, APA Group, Telstra, Optus and Yarra City Council.
17. All of the above authorities have advised that they have no assets in or above the Road and no objection to the proposed discontinuance of the Road.

**Internal Consultation (One Yarra)**

18. Nil

**Financial Implications**

19. Nil

**Economic Implications**

20. The Adjoining Owners have agreed to acquire the Road for its market value (plus GST).
21. In addition to the market value of the Road (plus GST), the Adjoining Owners have agreed to pay Council's costs and disbursements associated with the Proposal.

**Sustainability Implications**

22. Nil

### **Social Implications**

23. Nil

### **Human Rights Implications**

24. Nil

### **Communications with CALD Communities Implications**

25. All notices and correspondence issued with respect of this report will contain referral information to Yarralink Interpreter Services.

### **Council Plan, Strategy and Policy Implications**

26. Nil

### **Legal Implications**

27. If the Road is discontinued and sold to the Owners, Council will require the Owners to consolidate the titles to the former Roads with the title to the Owner's Property within 6 months of the date of transfer of the Roads to the Owner at the Owner's expense.
28. If the Road is not discontinued the matter will be referred to Council's compliance and governance branches to undertake the procedures necessary to return the occupied road to an unoccupied road.

### **Other Issues**

29. Nil

### **Options**

30. Nil

### **Conclusion**

31. Council must now determine whether the Road is reasonably required for public use in order to decide whether the Road should be discontinued and sold pursuant to clause 3 of schedule 10 of the Act. In considering the intricacies of this site, the fact that it has not been utilised as a through fare for some time and that there is the potential for significant costs in returning it to a public through fare. Officers are recommending it be discontinued. It should be noted that, should Council determine otherwise it is well within Council's power to re-open the road.

## RECOMMENDATION

1. That Council, having considered all submissions received in response to the public notice and having heard those people who requested to be heard in support of their submission in accordance with section 223 of the *Local Government Act 1989 (Act)*, regarding Council's proposal to discontinue and sell the road shown as lots 1 and 2 on the title plan contained in *Attachment 1* to this report (**Road**), being part of the land contained in Conveyance Book B No. 280, acting under clause 3 of Schedule 10 of the Act:
  - (a) resolves, having followed all the required statutory procedures pursuant to section 207A and 223 of the Act pursuant to its power under Schedule 10 clause 3 of the Act, to discontinue the Road and sell the land from the Road, for the following reasons:
    - (i) it considers that the Road is not reasonably required for public use;
    - (ii) the discontinuance and sale of the Road would decrease the risk of crime; and
    - (iii) Council is satisfied with the purchase price of the sale of the Road; and
  - (b) directs that a notice pursuant to the provisions of clause 3(a) of Schedule 10 of the Act is to be published in the Victoria Government Gazette;
  - (c) directs that, once discontinued, lot 1 on the title plan be sold to the owner of 13 Brunswick Street, Fitzroy and lot 2 on the title plan be sold to the owner of 15 Brunswick Street, Fitzroy and that the roads be sold for no less than the market value as determined by the Act;
  - (d) directs that the CEO sign any transfer of the Roads and any other documents required to be signed in connection with the discontinuance of the Road and its subsequent sale to the Adjoining Owners; and
  - (e) directs that the adjoining owners and all persons who have made a submission be advised of Council's decision.

**CONTACT OFFICER:** Bill Graham  
**TITLE:** Coordinator Valuations  
**TEL:** 9205 5270

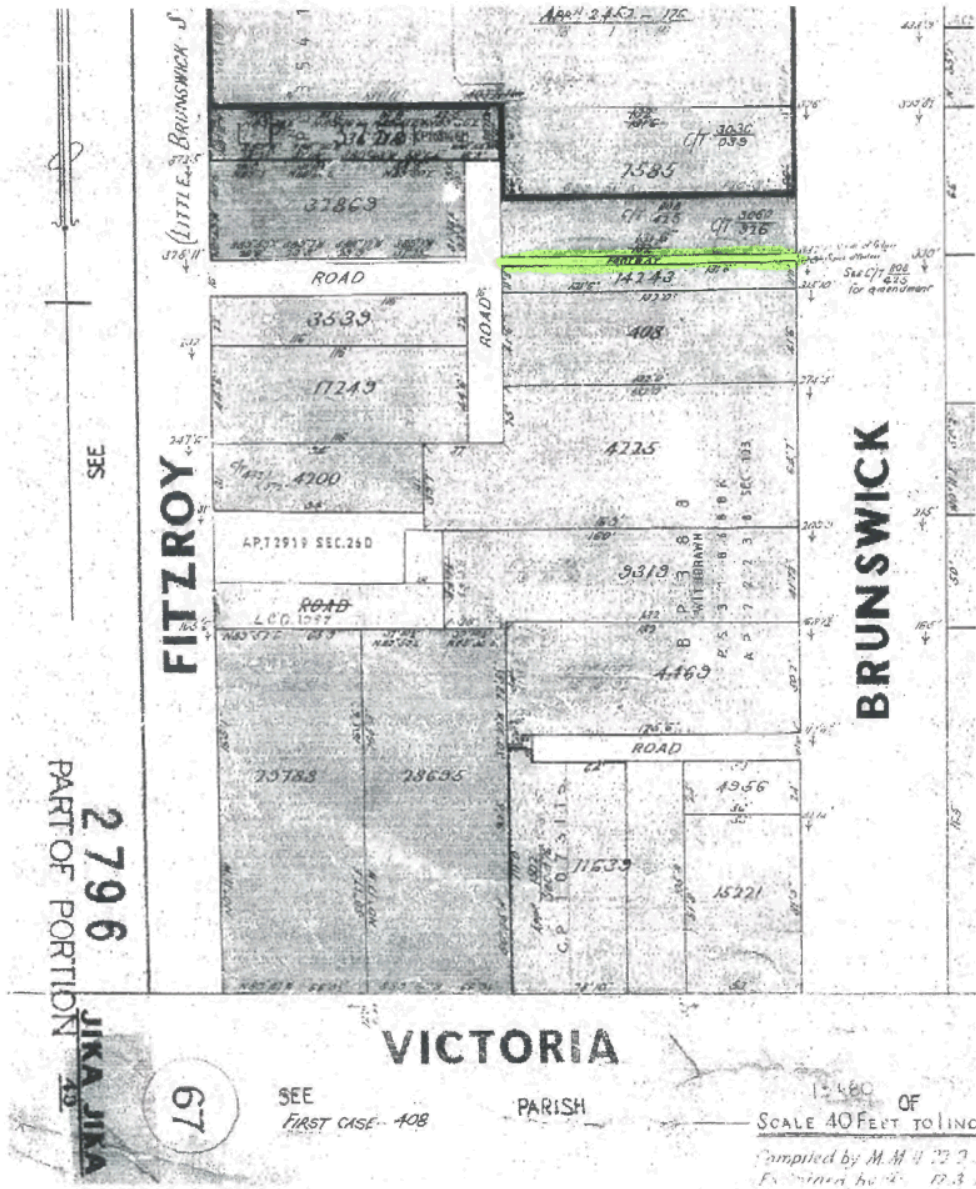
### Attachments

- 1 Title Plan
- 2 Title to Road
- 3 Site Plan
- 4 Local Owners/Occupiers

Yarra City Council – Ordinary Meeting of Council Agenda – Tuesday 2 May 2017



Attachment 2 - Title to Road



Attachment 2 - Title to Road

			DESCRIPTION OF THE LANDS OR PROPERTY CONVEYED.	CONSIDERATION AND HOW PAID.	ANY OTHER PARTICULARS CASE MAY REQUIRE
116	1843	1843	<p><b>Book: 15</b></p> <p><i>That and upon the terms, all of which pieces of parcels of land were located on the plan of Sale One Two Three Seven and Eight and one two three, commencing at a point two hundred and forty seven and a half feet North from a point two hundred and twenty seven feet East from the South East angle of Suburban Section 49, bounded as follows on the East by Brunswick St 66 feet wide being also the width of 1/2 of the on the North by front of S. Suburban Section 49 being also being West one hundred and thirty two feet on the North by a line of 16 feet wide being also being South 82 1/2 feet on the South by front of S. Section 49 being also being East one hundred and thirty two feet to the Commencing point and thence South and East commencing at a point 33 feet North from a point 33 feet East from the South East angle of said Section 49 and bounded on the South by a line of 16 feet wide being also East 132 feet on the East by a line of 16 feet wide, the half of S. Sec 49 being also being South 66 feet on the North by front of said Section 49 being also being West 132 feet on the West by Little Brunswick St 33 feet wide being also being South 66 feet to the Commencing point all in right of several allotments of land are situated lying and being in the Vicinity of Colingwood Parish of St. John &amp; Co. of 130 acres To have to the said William Underwood + the Honorable the Grants in 1843</i> </p>	<p><b>No. 280</b></p> <p><i>L160-100</i></p> <p><i>One hundred and thirty two feet one thirty two feet one thirty two feet one thirty two feet one thirty two feet one</i> </p>	
<p><b>D. 25.4.1842.</b> <b>R. 20.3.1843.</b></p>					
<p><b>THE SUPREME COURT OF NEW SOUTH WALES,</b> FOR THE DISTRICT OF PORT PHILLIP.</p>					
<p><i>That Henry Belcher</i> of Melbourne, in the Colony of New South Wales, doth and saith that the above Memorial contains a just and true account of the several particulars therein set forth.</p>					
<p>Appear before me at the office of the Clerk of the Court, on the day of March, 1843.</p>					
<p><i>Joseph Henry Belcher</i></p>					
<p><i>W. W. W. W. W.</i></p>					
<p><i>W. W. W. W. W.</i></p>					

**Attachment 2 - Title to Road**

**RE:-**

**PROPERTY:-** Part Crown Portion. 49, Parish of Jika Jika.

**YOUR REF:-** S.Loney:6361553

A search for the **Last Registered Owner** resulted with copies of the following:-

1. L.A.S.S.I. For current map base.
2. TITLES OFFICE CHART  
Jika Jika 67
3. CONVEYANCE  
Bk: B No: 280 to W. UNDERWOOD & T. BENNETT.  
( **Last Registered Owners** ).
4. PLAN IN APPN:  
408 Showing the Land remaining in the above Conveyance.
5. SEARCH & SKETCH  
APPN: 14243A Showing the Land in question.
6. 26F:- AL411777.
7. NOTICE CLAIMING INTEREST  
Vol: 11524 Fol: 962

2.4.2015.



Graeme W. Keeshan.  
GLOBALX  
GPO BOX 1772  
Melb 3001  
( DX 285 )  
Ph. 9679 5800.

**PLEASE NOTE:-** A search for the last registered owner may not disclose all easements affecting the above property or guarantee the consistency of the Chain of Title.


Due to changes in procedures at the Lands Titles Office, this search is as accurate as the information contained herein at the date of this search.

Attachment 3 - Site Plan





## Attachment 4 - Local Owners/Occupiers



In reply please quote: D16/173242  
Contact: Bill Graham 9205 5270  
Our ref: D17/08729

23 January 2017

**Yarra City Council**  
PO Box 168  
Richmond VIC 3121  
**DX** 30205  
**T** (03) 9205 5555  
**F** (03) 8417 6666  
**E** [info@yarracity.vic.gov.au](mailto:info@yarracity.vic.gov.au)  
**W** [www.yarracity.vic.gov.au](http://www.yarracity.vic.gov.au)  
Interpreter Services (03) 9280 1940  
**TTY** 133 677 then (03) 9205 5555  
**ABN** 98 394 086 520

Dear Sir/Madam,

### **Proposed Discontinuance of road abutting 13 and 15 Brunswick Street, Fitzroy.**

Council at its meeting of 6 December 2016 resolved pursuant to *clause 3 of Schedule 10 of the Local Government Act 1989 (Act)* to commence the statutory procedures necessary to consider **to or not to** discontinue the road abutting 13 and 15 Brunswick Street, Fitzroy.

Council is required under the Act to give public notice of the proposed discontinuance.

The public notice has been published in the Melbourne Weekly Review, the Age and the Herald Sun.

As the Owner of a property in the immediate vicinity of the proposal you are invited to make a submission. Submissions must be in writing and be lodged with Council by **Wednesday, 22 February 2017**. Any person making a submission can request to be heard in support of the submission or can be represented by a person on their behalf.

Attached for your information are a copy of the Public Notice and a plan of the proposed discontinuance.

Please feel free to contact me on 9205 5270 if you would like to discuss this proposal in further detail.

Yours Sincerely

William J. Graham CPV AAPI  
Valuations Co-ordinator  
Encl.

Yarralink Interpreter Service 9280 1940 | Để được trợ giúp bằng Tiếng Việt, hãy gọi số 9280 1939 | Per assistenza in italiano chiamare 9280 1931 | 用廣東話獲得協助，請電9280 1932 | Για βοήθεια στα Ελληνικά καλέστε 9280 1934 | Para ayuda en castellano llame al 9280 1935 | За помош на македонски јавете се на 9280 1936 | 用廣東話獲得協助，請電9280 1937 | Türkçe yardım almak için 9280 1938 numaralı telefonu arayın | 9280 1930 الرقم على الاتصال يرجى المساعدة باللغة العربية للمساعدة

**Attachment 4 - Local Owners/Occupiers**



---

## **11.2 Road Management Plan**

---

### **Executive Summary**

#### **Purpose**

To advise Councillors that a review of Councils Road Management Plan (RMP) has been completed.

To consider the draft Road Management Plan (RMP) 2017- 2021 and to resolve to place the document on public exhibition.

#### **Key Issues**

A review of the Road Management Plan is a requirement of the Road Management Act 2004 (the Act) and must be considered by Council by 30 June 2017.

The RMP, once endorsed by Council, will need to be advertised in the Victorian Gazette to commence a 28 day public submission process. The RMP will then go back to Council in June for consideration of any submissions received and final adoption.

#### **Financial Implications**

The proposed levels of service for Council's local road and footpath inspection and maintenance have been based on an assessment of what Council is able to achieve within existing budgetary constraints and priorities in line with the Long Term Financial Strategy (LTFS).

There is no anticipated increase in funding arising from the revised draft RMP.

The proposed Service levels are based on funding provided in the 2017/18 Budget are as follows:

- (a) Roads, Footpaths, Kerb and Channels, and Lanes (Capital Expenditure) \$7,713,700;
- (b) Drainage (Capital Expenditure) \$1,144,000;
- (c) Road Maintenance (Operational Expenditure) \$4,355,000; and
- (d) Street, Lane and Drain Cleaning (Operational Expenditure) \$3,491,000.

It is recommended that this is maintained for the four year life of the RMP adjusted annually in accordance with CPI and the Long Term Financial Strategy.

#### **PROPOSAL**

It is proposed that the revised RMP (as attached) be considered by Council to commence with the 28 day public submission process. Submissions will be considered and any amendments will be presented to Council for final adoption in June 2017.

## 11.2 Road Management Plan

Trim Record Number: D17/45674

Responsible Officer: Director - City Works and Assets

### Purpose

1. The purpose of this report is to advise Council that in accordance with the requirements of the Road Management Act 2004 (the Act);
  - (a) a review of Council's Road Management Plan (RMP) has occurred;
  - (b) to outline the process followed to amend Council's current RMP;
  - (c) to provide details of proposed changes to the RMP; and
  - (d) to recommend that the amended RMP be published in the Government Gazette and a local daily newspaper as required by section 54 of the Road Management Act 2004.

### Background

2. The Road Management Act 2004 (the Act) aims to deliver improved, more efficient road management practices, a safer road network and fairer and clearer rights for road users and road managers.
3. The Act and insurance law reforms introduced in 2004 created a comprehensive package of civil liability protection for councils and other road authorities.

The key features of the Act are:

- (a) the requirement for a road authority to have a Road Management Plan (RMP) in place in order to receive a level of statutory protection against civil liability claims under the Act;
  - (b) establishes through a Code of Practice, the allocation of responsibility between road authorities for managing different parts of the road reserve (e.g. roadway, footpath, service road);
  - (c) requires a road authority to establish a Register of Public Roads listing each public road for which it is responsible;
  - (d) clearly define powers and obligations in regard to traffic management (including clearways), access management, road works by utilities, and maintenance of public transport infrastructure within road reserves;
  - (e) continues to provide municipalities with responsibility for parking on arterial roads;
  - (f) provides for VicRoads to implement clearways on declared arterial roads, subject to consultation with Councils, affected landowners, traders and the community in accordance with a Code of Practice;
  - (g) confirms responsibility for the declared arterial network to VicRoads. The Act allows for VicRoads and Councils to enter into arrangements to transfer or delegate to one another for any operational or coordinating functions; and
  - (h) allows for a Code of Practice for utilities works on the road reserve. The Code requires utilities to obtain consent from road authorities for certain works; adequately reinstate roads after completion of works; and be responsible for the repair of road infrastructure damaged by failure of utility infrastructure (e.g. burst water mains).
4. The Code of Practice for Road Management Plans associated with the Road Management Act states that the contents of a road management plan should include;
  - (a) a description of those assets on public roads for which a road authority is responsible;
  - (b) the standard, or target condition, of those assets to be maintained by a road authority; and



- (c) a management system as established and implemented by a road authority to discharge its duty to inspect, maintain, and repair public roads for which it is responsible.
- 5. Council developed a RMP in accordance with its Asset Management Policy and Asset Management Strategy. Council adopted the current RMP at its meeting on 17 September 2013. Council must re-adopt its RMP every 4 years.
- 6. The assets covered by the RMP include roads, kerb and channel, lanes, pathways (within road reserves) and shared zones, bridges and drainage pipes and pits.
- 7. The proposed RMP focus is on the operational activities in road management and is based on the Code of Practice for Road Management Plan prepared by the Victoria State Government.
- 8. The Road Management (General) Regulations 2016 (linked to the Act) require council's to ensure that the standards in relation to, and the priorities to be given to the inspection, maintenance and repair of the roads and the classes of road to which the Council's Road Management Plan applies are safe, efficient and appropriate for use by the community.
- 9. The proposed amended RMP (Attachment 1) is provided for consideration and adoption by Council. The proposed changes to the current RMP include;
  - (a) Assets outside the road reserves such as park pathways and car parks are excluded as they are not considered as road assets under the Act;
  - (b) Six-weekly drive-through inspections had now been removed as they are considered to be too resource intensive and not overly effective in identifying and recording road and footpath defects;
  - (c) Annual inspections of roads with major on-road bike lanes instead of once every two years;
  - (d) Three-yearly inspections of laneways instead of every two years (based on existing staff resources and budgets);
  - (e) Only defect types considered to be potential hazards to road users are included. Road defects such as wheel ruts, delamination, crocodile cracks, etc. are considered to be condition issues affecting the performance and are excluded from the Plan;
  - (f) Some of the intervention levels and response times had been rationalised. The rationalisation process was predicated on the following considerations:
    - (i) the forecast financial and staff resources as per the LTFS;
    - (ii) benchmarking against the service standards of neighbouring councils and VicRoads;
    - (iii) recognition of Yarra's unique environment, particularly the heritage significance and the constraints due to street trees;
    - (iv) reducing the number of variations in the intervention levels, where they are not of material impacts, to more uniform standards; and
    - (v) feedback from Council's maintenance and engineering staff on the effectiveness and efficiency of past performance.
  - (g) Changes to levels of service and intervention levels are relatively minor and within current funding allocated in the 10-year Long Term Financial Strategy. For example, footpath lips are now standardised to be no more than 30mm for both high and low pedestrian volume streets before maintenance is carried out. Maintenance standards for laneways are reviewed and amended where appropriate to reflect the low utilisation of laneways on the road hierarchy; and
  - (h) The Register of Public Roads has been updated.

10. The proposed amendments do not alter the intent of the relevant Sections nor do they seek to absolve Council of its responsibilities under the Road Management Act. Further, the proposed Levels of Service have been compared against those stipulated in neighbouring council road management plans and the proposed levels of service are consistent with other councils.

### **External Consultation**

11. Once Council has adopted the proposed amended RMP, a notice must be placed in the Government Gazette and a local daily newspaper advising that Council intends to amend its RMP (in the form placed on exhibition) and inviting submissions on the proposed amended RMP. The submission period will be for a period of 28 days. Invitations to make a submission on the proposed amended RMP will also be placed in Council's advertorials in the local newspaper and the Yarra website. Copies of the proposed amended RMP will be available on the Yarra website and at Richmond Town Hall.
12. Copies of the RMP have been forwarded to VicRoads and Yarra Trams for comment.
13. Copies of the RMP will be sent to various organisations such as Bicycle Victoria, the Bicycle Advisory Group, Yarra BUG, and the Disability Advisory Committee.
14. A further report will be presented to Council in June 2017 to consider any submissions received and to adopt the final version of the amended RMP. A notice of the adoption of the RMP must be then placed in the Government Gazette and a local newspaper as required by Section 55 of the Road Management Act 2004.

### **Internal Consultation (One Yarra)**

15. The development of the RMP involved a review of all Council's current practices and processes to ensure they met the requirements of the Road Management Act 2004. This included standards, life cycle tactics, levels of service, systems, knowledge of assets, works programs, monitoring of road infrastructure condition, reporting and monitoring mechanisms for maintenance, and maintenance intervention levels, and inspection programs.
16. The review has involved staff from City Works, Engineering and Asset Management, Construction Management, Traffic and Special Projects, Open Space, Strategic Transport, and Risk, Audit and Procurement.

The review process involved the following:

- (a) workshops to engage and to obtain feedback from internal stakeholders;
- (b) benchmarking against neighbouring councils' maintenance standards and practices; and
- (c) an independent audit by a Road Management Plan consultant.

### **Financial Implications**

17. The proposed Levels of Service (inspection and maintenance) have been based on what Council is currently able to achieve within existing budgets and priorities. As such, there are no anticipated increased levels of funding above the Long Term Financial Strategy (LTFS).
18. Service levels within the Road Management Plan have been based on funding provided in the 2017/18 budget as listed below.
  - (a) Roads, Footpaths, Kerb and Channels, and Lanes (Capital Expenditure) \$7,713,700;
  - (b) Drainage (Capital Expenditure) \$1,144,000;
  - (c) Road Maintenance (Operational Expenditure) \$4,355,000; and
  - (d) Street, Lane and Drain Cleaning (Operational Expenditure) \$3,491,000.
19. It is recommended that this is maintained for the four year life of the RMP adjusted annually in accordance with Council's Long Term Financial Strategy, CPI and any increases in the asset base, and population and traffic growth.

20. Council's Infrastructure – Road Materials Policy seeks to provide an efficient and cost effective approach for the distinct requirements of repair/maintenance and reconstruction of road assets and the existing infrastructure.

### **Economic Implications**

21. The responsible management of road related infrastructure is essential to ensure that all forms of transport can operate as effectively and efficiently as possible. The proposed RMP will continue to optimise the use of available road funding, which will lead to economic benefits across the Municipality.

### **Sustainability Implications**

22. The proposed amended RMP recognises the importance of giving priority to pedestrians, cyclists and public transport users in line with Council's 'Strategic Transport Statement' and the 'Encouraging and Increasing Walking Strategy'. Initiatives in the plan to support these policy documents include;
- (a) consideration of the needs of cyclists during the planning of all capital works and road maintenance activities. In some instances this may result in resurfacing of the bike lane only on a particular road;
  - (b) retention of increased inspection frequencies and shorter response time on high use pedestrian footpaths; and
  - (c) increased number of roads with on-road bike lanes listed at higher maintenance standards and a high response priority for repair.
23. RMP recognises Council's Infrastructure – Road Materials Policy which seeks to comply with Heritage requirements and conserve and repair the traditional street fabric sympathetic to the character of the municipality by encouraging the retention of bluestone road and laneways.

### **Social Implications**

24. The proposed amended RMP should continue to provide for a sustainable, safe, convenient and efficient local road network and street environment that meets the needs of the community.

### **Human Rights Implications**

25. There are no human rights implications to this report.

### **Communications with CALD Communities Implications**

26. The draft RMP will be publicly advertised and explanation and guidance will be available regarding CALD community implications.

### **Council Plan, Strategy and Policy Implications**

27. The proposed revised RMP has been developed in accordance with Council's Asset Management Policy, Infrastructure Roads Materials Policy and Asset Management Strategy.

### **Legal Implications**

28. The Road Management Act 2004 clarifies the legal responsibilities for the different categories of road assets within the road reserve. The RMP is an integral component of the civil liability provisions contained within the Act, including the application of the 'policy defence' and the monetary claims threshold that will assist Council to manage litigation relating to the road network.

### **Other Issues**

29. There are no other issues to this report.

### **Options**

30. There are no options as the review of Council's Road Management Plan is a legislated requirement.

## **Conclusion**

31. It is proposed that Council adopts the draft amended RMP as presented in Attachment 1 and proceeds with the public notification process. Submissions will be considered and any amendments will be presented to Council during June 2017.

## **RECOMMENDATION**

1. That Council:
  - (a) adopts the proposed amended Draft Road Management Plan as presented in Attachment 1 for the purposes of public exhibition;
  - (b) a notice of the adoption of Yarra's proposed amended Road Management Plan be published in the Government Gazette and a local daily newspaper stating the following as required by section 54 of the Road Management Act 2004:
    - (i) the purpose and general significance of the proposed amended Road Management Plan;
    - (ii) that a copy of the proposed amended Road Management Plan to be inspected or obtained at the Richmond Town Hall and on Council's public website; and
    - (iii) that any person who is aggrieved by the proposed amended Road Management Plan may make a submission to the Yarra City Council within a period of 28 days after the day on which notice is given; and
  - (c) notes the budget implications as detailed in the Report; and
  - (d) receives a further report during June 2017 to consider adopting the final Road Management Plan.

**CONTACT OFFICER:** Bon Tee  
**TITLE:** Coordinator Asset Management  
**TEL:** 9205 5716

## **Attachments**

- 1 Road Management Plan
- 2 Register of Public Roads 15 March 2017

**Attachment 1 - Road Management Plan**



# Road Management Plan 2017 -2021

Version date: 2 May 2017

*(Version for Council Endorsement/Public Comment)*

## Attachment 1 - Road Management Plan

### Table of Contents

1	INTRODUCTION .....	1
1.1	Legislation Applicable .....	1
1.2	Meaning of Terms .....	1
1.3	Role of Road Authority .....	2
1.4	Purpose of the Plan .....	2
1.5	How to achieve the Plan's objectives .....	2
1.6	Key stakeholders .....	2
1.7	Duty of road users .....	3
1.8	Relationship with Council Plan and Asset Management Policy .....	3
1.9	Relationship with Budget .....	3
1.10	Force Majeure .....	4
1.11	Availability of Plan and Associated Documents .....	4
2	ROAD ASSET DESCRIPTION .....	5
2.1	Overview .....	5
2.2	Assets covered .....	5
2.3	Assets not covered .....	5
2.4	Demarcation and Agreements with other Authorities .....	6
2.4.1	Freeways and Arterial Roads .....	6
2.4.2	Local Roads with Tram Lines .....	6
2.4.3	Local Roads .....	7
2.4.4	Shared Roads .....	7
2.4.5	Bridges .....	7
2.4.6	Public (Off-street) Car Parks .....	8
2.4.7	Repair of Damaged Council Assets .....	8
2.4.8	Legislation .....	8
2.5	Register of Public Roads .....	8
3	MAINTENANCE CATEGORY .....	10
3.1	Introduction .....	10
3.2	Road .....	10
3.3	Pathway .....	10
4	PERFORMANCE STANDARDS .....	11
4.1	Objectives .....	11
4.2	Determining Level of Service .....	11
4.3	Inspection Programs .....	11
4.3.1	Proactive Inspection Program .....	11
4.3.2	Reactive Inspection .....	12
4.4	Maintenance Levels of Service .....	12
4.4.1	Defects Intervention Levels and Response Times .....	12
4.5	Heritage Infrastructure .....	14
4.6	Street Trees .....	14
5	MANAGEMENT SYSTEM .....	16
5.1	Management System to Inspect, Repair and Maintain .....	16
5.2	Road Reserve Inspection Program Audit System (RRIPA) .....	16
5.3	Customer Request System (MERIT CRM) .....	16
5.4	Asset Information Systems .....	16
5.5	Maintenance Works Program .....	17
5.6	Emergency Responses and After Hour Service .....	17
5.7	Managing Works Within Road Reserve .....	17
6	REVIEW OF ROAD MANAGEMENT PLAN .....	18
6.1	Performance Review .....	18
6.2	Review of Road Management Plan .....	18

### Appendices

## **Attachment 1 - Road Management Plan**

- Appendix 1: Freeway and Declared Arterial Roads within Municipality
- Appendix 2: Bridges Owned by Others
- Appendix 3: Roads with Major On-road Bike Lanes
- Appendix 4: Shared Zones
- Appendix 5: High Pedestrian Volume Streets

**Register of Public Roads (separate document)**

## Attachment 1 - Road Management Plan

### Revisions and Adoption Schedule

#### Document Control

Rev No	Date	Version / Changes
	Aug 2004	First Edition
	July 2009	Second Edition
3.00	25 Jun 2013	RMP Review as per s54(5) of Road Management Act 2004. <i>Amendments Summary:</i> <ul style="list-style-type: none"> <li>• Focus on operational activities. Strategic planning activities removed from RMP</li> <li>• Asset maintenance hierarchies defined, with corresponding inspection regime (section 4.3) and response priority (section 4.4.3)</li> <li>• Footpath at vehicle crossing included (section 2.4.4)</li> <li>• Car parks and nature strips excluded (section 2.3)</li> <li>• Changes to road defects tolerance intervention levels (section 4.4.1)</li> <li>• Inclusion of 'Force Majeure' clause (section 1.10)</li> </ul>
3.01	11 Jul 2013	Initial Draft issued for Public Comment
3.02	17 Sep 2013	RMP 2013 Adopted by Council
4.00	15 Mar 2017	RMP Review as per s54(5) of Road Management Act 2004. <i>Amendments Summary:</i> <ul style="list-style-type: none"> <li>• <i>Changes to inspection program (Table 3)</i></li> <li>• <i>Changes to defects type and intervention levels (Table 4)</i></li> <li>• <i>Changes to response times (Table 4)</i></li> <li>• <i>significant parks excluded</i></li> </ul>
4.01	2 May 2017	Initial Draft issued for Public Comment



## Attachment 1 - Road Management Plan

### 1 INTRODUCTION

#### 1.1 Legislation Applicable

The Road Management Act 2004 (the "Act") has established a statutory framework for the management of public roads in Victoria. The Act, and any associated legislation as defined in the Act, applies to road authorities including the City of Yarra.

#### 1.2 Meaning of Terms

Terms used in this Plan have the same meaning as the specific definitions included in the Act.

For the purposes of this plan the following terms shall be defined as:

"the Act"	means the Road Management Act 2004.
"the Council"	means the Yarra City Council.
"Crossover"	means the vehicle crossing or access from back of kerb to property boundary including any section of footpath within the lateral limits of the crossing.
"Day"	in terms of response times a day is a business (working) day excluding weekends and declared public holidays.
"Defect"	is a localised failure in an asset, for example potholes in a road surface or a joint displacement in a concrete pathway.
"Hazard"	is an event, defect, condition or substance, which has the potential to cause harm to property or the health and safety of persons in their use of road infrastructure.
"Inspection Frequency"	is the period between scheduled inspections of the road to identify hazards. The nominated time is not precise and a reasonable margin is allowable.
"Intervention Level"	is the extent of a defect above which the defect may pose an unacceptable risk to users of that asset. The asset defect intervention levels are not definitive criteria with respect to accurate measurement due to the nature of on-site visual assessment, ground condition and light condition at the time of survey. Therefore, there may be variances within reasonable limit as to the extent of the reported severity of a defect when compared to detailed measurement of any particular defect
"Level of Service"	is the defined service quality for the road against which performance may be measured and relates to quality, quantity, reliability, responsiveness and cost.
"Maintenance Category"	the nominated maintenance category for each road or footpath determined by Council according to an assessment of risk, taking into account factors such as road classification, road type and volume and type of traffic.
"Programmed Maintenance"	works that are beyond the scope of reactive maintenance, but are not Capital Works projects. Generally they do not require a design to be completed and are seen as a method of rehabilitating infrastructure assets without the need for major capital works
"Remediate"	action to reduce a defect or hazard to below Council's intervention levels.
"Response Times"	is the time to make safe or repair defects, identified by inspections undertaken by Council officers, or defects notified by the public. Response Time is measured from the time the defect is identified by, or notified to, Council. The nominated response time is not precise and a reasonable margin allowable.
"Reactive Maintenance"	the work undertaken daily to keep assets operating at the required service levels. This includes pothole patching, minor repairs to footpath, kerb and

## Attachment 1 - Road Management Plan

channel, signs and street furniture.

“Service Agreement” means the Service Agreement for Road Maintenance

“Shared Zone” a road or network of roads where pedestrians, cyclists and vehicles share the roadway.

### 1.3 Role of Road Authority

Under Part 4, Division 5 (s49 to s55) of the Act, Council elected to make a Road Management Plan in accordance with the Code of Practice for Road Management Plans (16 September 2004).

The Act provides that Council as the road authority is to exercise its functions within an overall policy context and to consider the expectations of the community and the resources available, and the competing demands for those resources.

Council is responsible for the development of the Road Management Plan and must ensure it manages the inspection, maintenance and repair of the road network within available funding levels to ensure that a safe and efficient road network is provided for use by members of the public.

### 1.4 Purpose of the Road Management Plan

The Road Management Plan (the “RMP”) is an *operational plan* within the City of Yarra.

The purpose of this RMP is to ensure Council has in place a plan that helps Council to achieve the following objectives –

1. Ensure that a safe and efficient network of municipal public roads is provided primarily for travel and transport.
2. Meet the statutory requirements of the Road Management Act, Road Management Regulations (the “Regulations”) and relevant Ministerial Code of Practice (the “Codes”). Purposes defined in s50 of the Act are quoted below –

*“The purposes of a road management plan are having regard to the principal object of road management and the works and infrastructure management principles –*

*(a) to establish a management system for the road management functions of a road authority which is based on policy and operational objectives and available resources; and*

*(b) to set the relevant standard in relation to the discharge of duties in the performance of those road management functions.”*

3. Provide a structure that advances Council’s asset management practice in delivering a sustainable road transportation service.
4. Adhere to good practice of achieving an appropriate level of statutory protection against civil liability claims under the Act.

### 1.5 How to achieve the RMP objectives

To achieve the above stated objectives, this RMP provides details in the following key management areas that are central to Council’s role as the road authority for municipal public roads –

- provide descriptions of the types of road and road-related infrastructure assets included in the RMP (section 2, Road Asset Description).
- set up a road and pathway hierarchy classification to facilitate the setting of performance standards (section 3, Maintenance Hierarchy).
- set relevant performance standards to help with the discharge of Council’s duties (section 4, Performance Standards).
- set details of management system to be implemented to help with the discharge of Council’s duties. (section 5, Management System).

### 1.6 Key stakeholders

Key stakeholders who will be affected by this RMP in the City of Yarra include –

## Attachment 1 - Road Management Plan

- The community - ratepayers, residents, business, industry, education.
- Road users such as pedestrians (including those with disabilities and the elderly), bicyclists, motorcyclists, public transport passengers and vehicle drivers and passengers.
- Transport service providers - transport operators, bus operators and service providers supporting the delivery of transport service.
- Tourists and visitors to the area (for recreation, sport, leisure and business, or in transit).
- Emergency authorities (Police, Fire, Ambulance, SES).
- Utilities agencies that use the road reserve for their infrastructure such as water, sewerage, drainage, gas, electricity, telephone, telecommunications, cable TV, pipeline and other like services under the authority of an Act of Victoria or the Commonwealth.
- Land and property developers and their respective consultants and contractors.
- Other road authorities such as VicRoads, neighbouring Councils, Department of Environment, Land, Water and Planning, Parks Victoria, Melbourne Water Corporation, etc.
- Special interest groups such as RACV, ratepayer associations, Chambers of Commerce, industry-representing bodies and like community groups.
- Council as the responsible road authority.
- State & Federal Government agencies that periodically provide support funding to assist with management of the network.

### 1.7 Duty of road users

Whilst Council has certain duties and responsibilities, this RMP is predicated on the basis that the road users also have certain obligations and responsibilities to drive safely according to the prevailing road conditions, to have regard to the rights of other road users, the community and infrastructure managers, and to avoid damaging infrastructure.

s17A of the Road Safety Act 1986 and s106 of the Road Management Act 2004 set out the obligations of road users:

- road users are required to travel safely having regard to the road, weather and traffic conditions, and avoiding unreasonable risks to other road users;

Road users have additional duties and responsibilities under the Roads and Council Land Local Law (2012) of the City of Yarra.

In particular there are provisions relating to the protection of environment, public safety, management of traffic and roads, control of vehicles and animals on roads, and secondary activities on roads.

A copy of the Roads and Council Land Local Law is available from the municipal offices and on Council's web site at [www.yarracity.vic.gov.au](http://www.yarracity.vic.gov.au).

### 1.8 Relationship with Council Plan and Asset Management Policy

The Council Plan sets out Council's medium-term direction and the outcomes sought by Councillors for their four-year term of office. It details Council's strategic objectives, outlining some of the values, policy and research behind each objective.

The Asset Management Policy and its associated strategy framework have a direct link to the Council Plan through its budgetary and planning processes.

### 1.9 Relationship with Budget

Council's annual adopted Budget and Capital Works Program specifies the planning parameters by which the Road Management Plan is carried out. The annual Budget has been developed within an overall financial planning framework that guides Council in identifying community needs and expectations over the short, medium and long term. In preparing the annual Budget, funding requirements for each year are linked with the objectives contained in the Council Plan.

## Attachment 1 - Road Management Plan

In relation to road and road-related infrastructure assets that provide road transport service, Council recognises the importance of balancing appropriate performance standards with what the community is able to afford and sustain. In balancing the funding level for the inspection, maintenance, repairs, upkeep, rehabilitation and renewal of road and road-related infrastructure assets, Council gives regards to the following key considerations –

- its role and obligations under the Road Management Act 2004;
- achievement of statutory protection against civil liability claims;
- preservation of existing assets in an appropriate and safe working condition;
- ability to acquire additional infrastructure assets to serve new growth;
- market constraints in labour, plant and equipment, building materials and contractors; and
- the competing demands for Council resources.

The performance standards set in Section 4 of this RMP reflect such balance.

### 1.10 Force Majeure

Council will make every endeavour to meet all aspects of its RMP. However in the event of natural disasters and events but not limited to, fires, and floods, as well as human factors, but not limited to lack of Council staff or suitably qualified contractors, because of s83 of the Victorian Wrongs Act, 1958, as amended, Council reserves the right to suspend compliance with its Plan.

In the event that the Chief Executive Officer of Council, has to, pursuant to s83 of the said Act, consider the limited financial resources of Council and its other conflicting priorities, meaning Council's RMP cannot be met, they will write to Council's Officer in charge of its RMP and inform them that some, or all of the timeframes and responses in Council's RMP, are to be suspended.

Once the events beyond the control of Council have abated, or if the events have partly abated, Council's Chief Executive Officer will write to Council's Officer responsible for Council's RMP and inform them which parts of Council's RMP are to be reactivated and when.

### 1.11 Availability of Plan and Associated Documents

This RMP and associated documents is available at the following locations and may be viewed, free of charge, by the public during the hours of 8.30am to 5.00pm each working day:

Yarra City Council  
 Richmond Town Hall  
 333 Bridge Road Vic 3121  
 Customer Service Centre Phone 9205 5555

The RMP may also be viewed in PDF format on the Council website  
[http://www.yarracity.vic.gov.au/Services/Infrastructure/Road\\_Management](http://www.yarracity.vic.gov.au/Services/Infrastructure/Road_Management).

## Attachment 1 - Road Management Plan

### 2 ROAD ASSET DESCRIPTION

This section provides the details of road infrastructure and road-related infrastructure assets that are being covered under this RMP. It also outlines assets not covered under this RMP.

#### 2.1 Overview

Yarra's 19.5 square kilometres include the suburbs of Abbotsford, Burnley, Clifton Hill, Collingwood, Cremorne, Fitzroy, North Carlton, North Fitzroy, Princes Hill and Richmond. Parts of Alphington and Fairfield - south of Heidelberg Road - are also included in Yarra.

The City has a population forecast for 2017 of approximately 89,710.

The local road network comprises –

- 225 km of public roads (sealed and unsealed roads);
- 85 km of laneways;
- 410 km of kerb and channel;
- 456 km of pathways; and
- 7 foot-bridges (4 co-owned with neighbouring Councils).

#### 2.2 Assets covered

The road and road-related infrastructure assets covered in this RMP are those that exist within the roads nominated in the Register of Public Roads, and they are –

- trafficable roads including features such as traffic lane, on-road bicycle lane, parking lane, service road and shared zones;
- public car parks directly abutting edge of constructed road pavement;
- constructed laneways (the maintenance of unmade laneways that are not reasonably required for public access is not covered by this RMP)
- road shoulder and verge;
- roundabouts, speed humps, traffic or splitter islands, central median, outer separator;
- pedestrian bridges and major culverts;
- kerb and channel;
- pathways – constructed footpath, bicycle path within the road reserve;
- pedestrian operated signals, pedestrian crossings and school crossings;
- traffic signals, regulatory signs, guide posts, raised reflective pavement marker (cat eyes), traffic safety barriers and guard rails;
- street lighting infrastructure for *decorative* schemes where Council is the asset owner; and
- roadside Water Sensitive Urban Design features.

#### 2.3 Assets not covered

This RMP does not cover the following assets:–

- road and road-related infrastructure assets that are the responsibilities of other road authorities, utilities and/or other infrastructure managers (e.g. VicRoads, Department of Environment, Land, Water and Planning, Yarra Trams, Parks Victoria, Melbourne Water Corporation, private roads, and the like);
- road, road-related and non-road infrastructure assets (e.g. gas pipes, water pipes, sewerage pipes, storm-water pipes, pits, electricity poles, cables, tram wires, rail infrastructure, bus shelters, public telephones, mail boxes, roadside furniture and fences erected by utilities) owned, managed and/or operated by private organisations, on private land or which interface on public land or within road reserves (e.g. shopping centres, educational institutions, body corporate subdivisions and the like);
- single property stormwater drains that are constructed within the reserve from the property;



## Attachment 1 - Road Management Plan

- sub-divisional roads under construction and prior to the date the road became a public road;
- vehicle crossovers and driveways between the kerb and the property boundary;
- roads and laneways that have not been constructed to Council's design standards or by a responsible road authority (e.g. an unconstructed track such as a vehicle or motorcycle trodden roadway);
- park pathways and shared pathways;
- nature strips and infill areas between the edge of the road or back of the kerb and the property boundary not occupied by the pathway. These should be maintained by the abutting property owner;
- off-street car parks (including carparks in reserves and council maintained facility sites);
- rail crossings and associated structures (bridges);
- street lighting (Standard) – timber and concrete power poles;
- temporary road signs used in road works;
- any other road, road-related or non-road infrastructure asset not listed in the Register of Public Roads.

Regardless of its maintenance obligations, Council has a duty of care and will as far as practicable notify the relevant utility or authority where a defect related to third party asset has been identified. Council may also serve a notice on a property owner to have defects repaired within a given period.

### 2.4 Demarcation and Agreements with other Authorities

The Code of Practice – 'Operational Responsibility for Public Roads' defines the limits of responsibility between road authorities for different parts or elements within the road reserve.

#### 2.4.1 Freeways and Arterial Roads

Classification of a road as a freeway or an arterial road is declared by VicRoads in accordance with s14 of the Act. VicRoads is both the coordinating road authority and the responsible road authority for freeways and arterial roads.

Declared arterial road and freeways within the municipality are listed in Appendix 1.

In the case of arterial roads VicRoads is responsible for the road pavement, kerb and channel, traffic signals, medians, 'easy access stop' raised pavement, some underground drainage and bike paths belonging to VicRoads.

Yarra City Council is responsible for Council owned assets contained within the area from the back of kerb to the building line and line-marking associated with parking bays.

The following figure illustrates the demarcation of responsibilities within VicRoads controlled arterial roads and council controlled local roads.

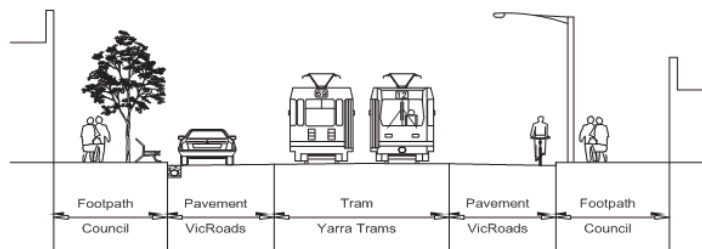


Figure 1 – Declared Arterial Road with Shared Responsibility

#### 2.4.2 Local Roads with Tram Lines

Where tram tracks exist the Tram Operator is responsible for assets in the road reservation such as, tram tracks, yellow line marking, cat-eyes, overhead power lines and shelters. Tram operators are

## Attachment 1 - Road Management Plan

also responsible for the tram track reserve area within 450mm each side of the outer track rails in road reserves including crib crossings installed to protect pedestrians crossing tram tracks.

Council is responsible for the road reserve outside these limits.

The demarcation of responsibilities between Council and Tram Operator is as shown in Figure 2.

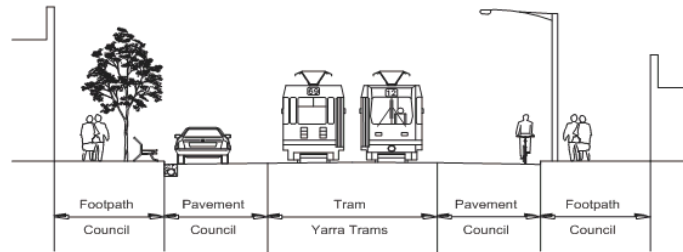


Figure 2 – Major Road with Shared Responsibility

### 2.4.3 Local Roads

Council is both the Coordinating and Responsible Road Authority for all local roads.

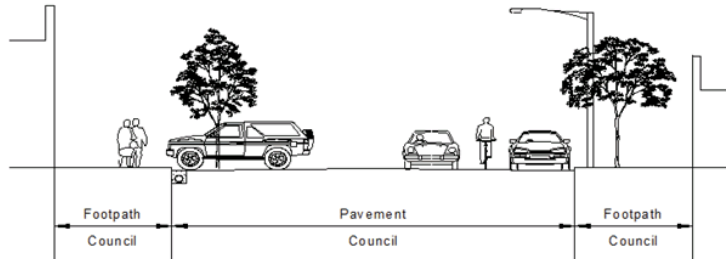


Figure 3 – Local Road with full Council Responsibility

### 2.4.4 Shared Roads

The City of Yarra shares boundaries with Melbourne, Moreland, Darebin, Banyule, Stonnington and Boroondara. Shared roads are those that may define boundaries with other municipalities. In most cases the adjoining municipalities are responsible for managing half of the road, depending on the boundary alignment.

The shared roads with adjoining municipalities are:

With Melbourne City Council

1. Bowen Crescent (Park Street to Garton Street), Princes Hill
2. Garton Street (Paterson Street to MacPherson Street), Princes Hill

With Moreland City Council

3. May Street (King Street to Ida Street), Fitzroy North
4. Park Street (Bowen Crescent to Wilson Street), Princes Hill

### 2.4.5 Bridges

There are a number of road bridges and railway line overhead bridges owned by others (Appendix 2).

## Attachment 1 - Road Management Plan

VicRoads is responsible for the management and maintenance of the bridges and underpasses along Arterial Roads. All railway line bridges that cross above roads, underpasses, and level crossings are the responsibility of and maintained by the rail authority. The City of Yarra is however responsible the maintenance of the road pavement and/or footpath over the rail lines as listed in Appendix 2.

Some footbridges along shared boundaries crossing the creeks have a shared responsibility between neighbouring Councils.

The shared *pedestrian* bridges are:

With Boroondara City Council

1. Walmer Street bridge (over Yarra River), Clifton Hill

With Darebin City Council

2. Merri Path/Knott Reserve Bridge (over Merri Creek), Clifton Hill
3. Merri Path/Coulson Reserve Bridge at (over Merri Creek), Clifton Hill
4. Holden Street Bridge (over Merri Creek), Fitzroy North

Formalised agreements detailing the responsibilities for managing bridges that are shared between Yarra and the neighbouring councils for the above had been prepared.

### 2.4.6 Public (Off-street) Car Parks

Off-street car parks outside road reserves including open space and recreation reserves are not considered as road assets under the Act and are only inspected by customer request.

Constructed car parks directly abutting edge of constructed roads are considered as ancillary areas and are included in the Plan. The inspection frequency, intervention levels and response time obligations of these car parks will be the same as those for the abutting roads.

### 2.4.7 Repair of Damaged Council Assets

Where a party other than Council has damaged a Council asset or road, that party shall be responsible for repairing the damage to ensure that it is safe and operates at the level it previously operated at or higher.

In particular, where secondary damage has been caused to Councils assets, such as subsidence from water damage, at a location other than the specific site of the asset works or repairs, the damage must be repaired by the responsible party.

### 2.4.8 Legislation

This RMP has been prepared with reference to the following Acts, Regulations, and Codes of Practice:

- Road Management Act, 2004 (Vic)
- Local Government Act 1989 (Vic)
- Road Management (General) Regulations 2016 (Vic)
- Road Management (Works and Infrastructure) Regulations 2015 (Vic)
- Code of Practice for Operational Responsibility for Public Roads GG no s267, 17 December 2004
- Code of Practice for Road Management Plans GG nos201, 16 September 2004
- Code of Practice for Management of Infrastructure in Road Reserve GG no s117, 28 April 2016
- Code of Practice for Worksite Safety – Traffic Management GG nos276, 22 December 2004

## 2.5 Register of Public Roads

Council maintains a Register of Public Roads (the "Register") in accordance with s19 of the Act. The Register is a stand-alone document titled "Yarra City Council – Register of Public Roads".



## **Attachment 1 - Road Management Plan**

The Register specifies all roads and road categories (including laneways) that Council will be responsible for maintaining and repairing.

The Register also defines the general demarcations between private assets and Council assets. Where the City of Yarra enters into an arrangement with another organisation to carry out works on other public roads, the responsibility of the City of Yarra is limited to the terms of that agreement.

The Register will be updated from time to time as required if new assets are constructed, identified /discovered, transferred or existing assets disposed of.

## Attachment 1 - Road Management Plan

### 3 MAINTENANCE CATEGORY

#### 3.1 Introduction

Pursuant to s36 of the Act, Council is the coordinating road authority for the roads as well as pathways and ancillary areas within the road reserves of those public roads, as specified in the "Register of Public Roads".

This section describes the road and pathway maintenance categories adopted in this RMP. The classifications assist in determining relevant performance standards (see section 4) for key maintenance areas such as inspection, maintenance, repairs and intervention levels. It also assists in other management activities such as allocating resources and specifying design and construction standards.

#### 3.2 Road

All Council managed roads are classified as municipal roads in the Register of Public Roads.

Council has adopted, however, the following road maintenance categories for the purpose of setting the performance standards in terms of inspection, maintenance, intervention levels and repairs.

Traffic Type	Roads Included
Roads with major on-road bike lanes and shared zones	Refer to Appendix 3 and 4
Other local roads	Other Council roads in the Register of Public Roads
Laneways	All constructed laneways

**Table 1 – Road Maintenance Categories**

Council has a number of laneways that are not constructed and is not obligated to do any particular work, and in particular, is not obligated to do any surface or drainage work on an unmade road or laneway.

#### 3.3 Pathway

Council's pathway maintenance category is based on 'pedestrian volume /service level' and reflects the perceived risk associated with the pedestrian usage.

The following pathway maintenance category has been adopted to assist in setting performance standards in terms of inspection, maintenance, intervention levels and repairs.

Pedestrian Volume /Service Level	Pedestrian Environment
High	Major shopping strips, schools, aged care centres, senior citizen centres, hospitals, libraries, main community facilities, transport hubs.
Low	Residential areas, mainly at local streets.

**Table 2 – Pathway Maintenance Categories**

High pedestrian volume streets are listed in Appendix 5.

## Attachment 1 - Road Management Plan

### 4 PERFORMANCE STANDARDS

#### 4.1 Objectives

The objectives of setting performance standards –

- (1) Ensure public safety
- (2) Protect road infrastructure assets
- (3) Ensure an appropriate level of protection against civil liability claims based on available Council resources.

#### 4.2 Determining Level of Service

Council has determined the standard to which it will inspect, maintain and repair roadways, pathways, road infrastructure and road related infrastructure assets. When assessing appropriate levels of service required for the various activities, the following are also taken into consideration;

- Utilisation
- Level of risk
- Cost

Council sets the performance standards for the following operational functions in roads, pathways and ancillary areas –

- Inspection Program
- Maintenance levels of service (Defect Intervention level), and
- Response time.

#### 4.3 Inspection Programs

##### 4.3.1 Proactive Inspection Program

Various proactive road inspection programs are undertaken to identify defects and obtain condition data on the road infrastructure. The information obtained from these inspections is used to prioritise maintenance activities and develop future capital works programs.

Maintenance Category	Proactive Inspection Frequency
<b>Road</b>	
Roads with major on-road bike lanes	1 year
Other Local Roads	2 years
Laneways	3 years.
<b>Pathway</b>	
High Pedestrian Volume <sup>1</sup>	4 months
Low Pedestrian Volume	2 years
<b>Bridges</b>	
Pedestrian Bridge	12 months (Level 1 Inspection)
<b>Road Delineation<sup>2</sup></b>	
All Categories	2 years

<sup>1</sup> includes inspection of roads and kerb and channel along high pedestrian volume

<sup>2</sup> typically include safety signs, guide posts, safety barriers, line-marking and pavement markers

**Table 3 – Proactive Inspection Frequencies**

These inspections identify obvious defects (Table 4) to roads, footpaths, kerb and channels, and regulatory signs that are outside the maintenance intervention levels and are considered to be

## Attachment 1 - Road Management Plan

potential hazards and pose unnecessary risk to the road users. Other road defects such as wheel ruts, delamination, crocodile cracks, line markings etc are considered to be condition issues affecting the performance and are not included in Table 4. These latter defects will be considered in the development of capital works program.

Any defects associated with service utility pits, private street trees and vehicle crossings are reported to asset owner with a request to the asset owner to rectify the defect.

### 4.3.2 Reactive Inspection

This is unscheduled inspection undertaken in response to a customer request or complaint, usually within 3 days of notification. It also includes ad-hoc inspections undertaken by Council staff.

## 4.4 Maintenance Levels of Service

Levels of Service, including inspection frequencies, defect intervention levels and response times have been established for specific activities within each maintenance category.

In developing these levels of service, Council has considered community expectations, current service levels, the level of risk exposed and *available resources*. The current maintenance service levels being delivered are seen as being very close to reflecting the balance between customer expectations and financial affordability.

It is envisaged that the Levels of Service will be reviewed annually as more accurate data becomes available and customer expectations and resource allocations are reassessed.

### 4.4.1 Defects Intervention Levels and Response Times

Defects intervention levels and the corresponding response times included in the RP are shown in the following table.

Defect And Intervention Level	Intervention Action <sup>1</sup>	Maintenance Category /Response Time	
<b>Pavement</b>		Roads with major on-road bike lanes	Other Roads
<b>Potholes</b> Pothole Ø=>300mm & D=>50mm (within major bike lane) Pothole Ø=>200mm & D=>50mm (roads with shared zones) Pothole Ø=>300mm & D=>100mm (all other roads)	Patch potholes <1 m <sup>2</sup> , in travelled way using bituminous and other appropriate materials to restore the riding surface to a smooth condition	10 working days	15 working days
<b>Cracking</b> Longitudinal Cracks > 20mm width(within bike lanes) All Cracks > 20mm (road with shared zone)	Seal and fill cracks and joints using liquid bituminous sealants	As per City Works crack sealing program	
<b>Tree Root Damage –</b> When pavement is raised >150mm (outside 2m square tree root base).	Ramping out displacement	15 working days	
<b>Lips between Utilities Assets and Road</b> Lip > 50mm	Level out to make safe and notify responsible service authority	Notify within 48 hours	
<b>Missing or Damaged Pit or Cover (Utilities Assets)</b>	Notify responsible service authority	Notify within 48 hours	
<b>Damaged Stormwater Pit /Cover or Steps &gt; 30mm</b>	Level out to make safe, repair or replace	10 working days	15 working days
<b>Regulatory signs and Supports</b> Signs are damaged, incorrect, sign legend illegible at 150 m under low beam or in daylight, missing, or unstable support	Minor repair, straightening, re-erection, cleaning or replacement of signs and sole purpose supports.	2 working days	

## Attachment 1 - Road Management Plan

Defect And Intervention Level	Intervention Action <sup>1</sup>	Maintenance Category /Response Time	
Kerb and Channel			
<b>Settlement</b> Channel settlement >150mm (over 5m length)	Repair / replace / realign kerb pitcher	15 working days	
<b>Displacement /rotation</b> Lip > 50 mm (non-tree root related) Lip >100 mm (tree root related)	Repair / replace / realign kerb and channel	15 working days	
<b>Laneway</b> (as measured beyond 0.5m from property boundary line on both sides of laneway)		All Laneways	
<b>Depression /Potholes (Asphalt or Concrete)</b> Pothole Ø=>300mm & D=>100mm; or Mounding / depressions >100mm	Apply a regulating / levelling course of bituminous materials to depressed or heaved areas of pavement <5m <sup>2</sup>	20 working days (temporary repair) then Refer to Capital Works Program	
<b>Depression (Bluestone)</b> Adjoining stones level diff >100mm; or Mounding or depressions >150 mm Missing pitchers Area 0.25m <sup>2</sup>	Reset, ramping out vertical displacement or replace broken, sunk, heaving, loose or missing bluestone	20 working days (temporary repair) then Refer to Capital Works Program	
<b>Footpaths (within road reserves)</b>		High Pedestrian Volume	Low Pedestrian Volume
<b>Trip Hazard</b> Lip >30mm (High Pedestrian) Lip >30mm (Low Pedestrian)	Grind (concrete footpath), repair or replace to level vertical displacement - <=5 bays - > 5 bays	10 working days Programmed works	15 working days Programmed works
<b>Potholes</b> Pothole Ø=>200mm & D>50mm	Patch potholes <0.2m <sup>2</sup> using bituminous and other appropriate materials to restore the surface to a smooth condition	10 working days	15 working days
<b>Cracking</b> All Cracks >20mm width	Seal and fill cracks and joints using liquid bituminous sealants	As per City Works crack sealing program	
<b>Tree Root Damage</b> (outside 0.8m square tree root base) Surface raised >50mm	Ramping out the displacement around tree roots using an asphalt fillet, concrete slurry or similar suitable material.	10 working days	15 working days
<b>Damaged Vehicle Crossing</b> Noticeable defects as to be potential hazards	Notify owner and request repair damage	Notify owner within 30 days	
<b>Overhanging Vegetation (Council trees)</b> Min Clearance: - 2.7m (above footpath) - 5.0m (above pavement).	Notify Council's Streetscape for follow-up action. Trim trees obstructing footpath, obscuring signs or visibility	Notify within 48 hours  As per tree pruning program	
<b>Overhanging Vegetation (Private trees)</b> Min clearance of 2.7 metres above the footpath and laneways.	Notify Council's Local Law for follow-up action.	Notify within 48 hours	
<b>Lips between Utilities Assets and Footpath</b> Level difference > 30mm	Level out to make safe and notify responsible service authority	Notify within 48 hours	
<b>Missing or Damaged Pit or Cover (Third Party Assets)</b>	Notify responsible service authority	Notify within 48 hours	

## Attachment 1 - Road Management Plan

Defect And Intervention Level	Intervention Action <sup>1</sup>	Maintenance Category /Response Time
<b>Pedestrian Bridges</b>		
<b>Deck and Parapet</b> Uneven deck, loose or missing screws /nails, planks or boards, spalled posts and parapets	Paint, realign, repair or replace damaged sections.	30 working days
<b>Hazards and Emergency</b>		
<b>Obstructions</b> Road /footpath obstructions such as fallen materials from vehicles, dead animals, fallen trees, wet clay and other slippery materials.	Appropriate protection action and rectification	Initial assessment within 4 hours. Remediate within 24 hours.
<b>Emergency Response</b> All works arising from emergency incidents including flooding, fires, storms, traffic accidents to ensure the safety of the public and protection of the asset	Appropriate traffic control /management actions and implement public safety measures	Respond within 20 minutes and implement public safety measures within 4 hours.  Reemediate within agreed timeline dependent on defect

1. Intervention action includes any action to remediate, conduct repairs, erect warning signs or reduce or remove a risk.

**Table 4 –Response Regime by Defects Type /Maintenance Category**

### 4.5 Heritage Infrastructure

Heritage bluestone kerb and channel and laneways are recognised as being of local importance to the City of Yarra with historical, aesthetic and technical significance and they contribute to the significant heritage overlay precincts in the City of Yarra.

City of Yarra adopts a 'conservation' approach to all aspects of works with these heritage assets even though some of these heritage assets may not meet modern design, construction or maintenance standards and thus impacting on service delivery. Due to this constrained intervention action, e.g. asphalt patching on some of the defects may, at times, be only 'temporary' until permanent repair is carried out through programmed capital works.

Council's Infrastructure Materials Policy seeks to comply with Council's Heritage policy by encouraging the retention of original bluestone road or laneway materials. The objective is to conserve and repair the traditional street fabric of Yarra using historic materials, sympathetic to the character of the municipality while also meeting technical, access, safety and health requirements.

### 4.6 Street Trees

Trees are the most important and highly visible asset within Yarra's parks, gardens and streets. Many of the City's trees are culturally important and some have heritage significance. They not only improve the liveability of the City, but characterise the place and provide enjoyment for people.

Council has a policy to preserve street trees as far as possible and to manage their well-being so that they continue to contribute to the quality of the urban environment.

Maintenance of roads, footpaths, kerb and channels may at times, where practical and without major damage to the integrity of the tree, require tree root pruning. If this is considered necessary, the optimal timing of this work would generally occur during the winter months in order to preserve the health of the trees.

Where tree root pruning is not immediately possible thus affecting effective remedial works it is recognized that local defects may persist such as ponding around the tree root base, obstruction to the natural flow of water in the kerb, and uplifting of footpath or road pavement outside the intervention levels.

Where a risk to pedestrians has occurred due to displacement of a footpath by tree roots, the site will initially be made safe and immediately referred to the program for temporary footpath repairs. Temporary repairs must be undertaken in such a manner that the integrity of the root system is not compromised whilst ensuring the risk to pedestrians is reduced. This may involve restoring the

## **Attachment 1 - Road Management Plan**

alignment and leveling out of the pathway surface with either replacement of pathway sections or ramping out the displacement using an asphalt fillet, concrete slurry or similar suitable material.



## Attachment 1 - Road Management Plan

### 5 MANAGEMENT SYSTEM

#### 5.1 Management System to Inspect, Repair and Maintain

The key feature of Council's 'management system' is to assist people through the use of technology and computer systems, in particular, helping officers to deliver service to the community within the statutory framework of the Act.

The management system by which the components referred to in the Road Management Plan will be undertaken are detailed in the following.

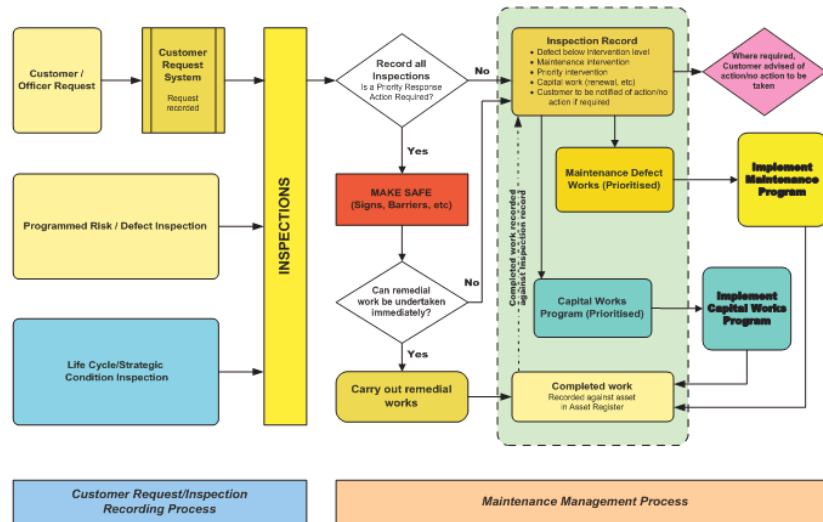


Figure 4 – Management System to Inspect, Repair and Maintain Roads

#### 5.2 Road Reserve Inspection Program Audit System (RRIPA)

Council deploys an smartphone application with key functions to facilitate field data capture during the programmed inspections. The application enables field inspector to establish whether a defect manifestation is above the prescribed intervention level before defect data is logged. Defects information collected during field inspection are remotely transmitted to a server database which are then logged into Council's customer request management system to be further processed and programmed as either reactive or programmed maintenance depending on the risk assessment.

#### 5.3 Customer Request Management System (CRM)

All requests and notifications received from both the public and requests generated during the programmed inspections are captured in Council's corporate customer request management system (CRM). Key functions of the CRM are record keeping and request tracking, including records of all maintenance work, inspections and other actions performed on public roads.

#### 5.4 Asset Information Systems

The Municipal Asset Support System (MASS) is currently the primary asset database for all road assets and bridges. It provides the essential asset data to other computer systems such as Council's geographical information system. As an asset register with all engineering attributes pertaining to road assets, MASS also provides key functions in condition assessment and reporting, asset valuation and depreciation schedules for accounting purposes.



## **Attachment 1 - Road Management Plan**

### **5.5 Maintenance Works Program**

Works program are developed from both the reactive CRM requests and the proactive program works based on the required timelines to complete the works as specified in the relevant Service Level Agreement within City Works.

The works program provides a proactive approach to maintenance or other works required by assessing the existing condition to determine if it is below, meeting or above the required standard as specified. Works that are considered to be non-urgent and beyond the maintenance scope of works will be referred to Council's capital works program.

### **5.6 Emergency Responses and After Hour Service**

Council has established a 24x7 hour response capability so that assistance can be quickly provided in the event of an emergency. After hours calls received are screened for public safety by a Council Officer.

Emergency means a situation which, due to the actual or imminent occurrence of an event, will –

- endanger or threaten the safety or health of any person,
- destroy or damage any property or infrastructure,
- endanger the environment.

Required stock of warning signs and barricades are maintained to make areas safe until the following working day. Backup resources are available to patrol staff if required. The details resulting from the afterhours calls are recorded in CRM and the Maintenance Management System for any follow up action.

### **5.7 Managing Works within Road Reserve**

In general, Council is the Co-ordinating Road Authority for all the public roads in the municipality. VicRoads is the Co-ordinating Road Authority for freeways and arterial roads.

The Act requires that any person intending to perform works within a road reserve must obtain the consent of the Co-ordinating Road Authority unless they are exempted under the Road Management (Works and Infrastructure) Regulations 2015.

## Attachment 1 - Road Management Plan

### 6 REVIEW OF ROAD MANAGEMENT PLAN

#### 6.1 Performance Review

The performance of the RMP will be reviewed internally by City Works staff *annually* in relation to the specified duties and actions in the plan and in relation to contractor performance, maintenance schedule and resource availability. Where major discrepancies are found matters shall be referred to the appropriate officer in Council for rectification and actioning.

A report on the performance in regard to the RMP will be presented to the Audit Committee and the Council following the internal review.

Independent audits *may* be undertaken by Council's internal auditors or by external auditors such as Council's insurers as directed by Council's Audit Committee.

#### 6.2 Review of Road Management Plan

If the adopted level of service, i.e. defect intervention level and/or rectification response time, is not achievable, the level of maintenance effort may need to be varied. The level of service, the anticipated quantity of works and Council's budget and resources would have to be reviewed and revision made to future version of the RMP.

A formal review, in accordance with sections s8(3) of the Road Management (General) Regulations 2016, will be conducted every four years generally in line with Council elections.

Any revision of the RMP would be subject to the consultation and approval processes as detailed in s54 of the Act.

## Attachment 1 - Road Management Plan

### Appendix 1 - Freeway and Declared Arterial Roads within Municipality

Arterial Roads and Freeways	From – To
Eastern Freeway	Gold St. to Yarra River
Alexandra Pde	Nicholson St to Gold St.
Punt Rd	Yarra River to Bridge Road
Bridge Road	Hoddle St to the Yarra River
Hoddle St	Bridge Road to Queens Pde
Brunswick St	Alexandra Pde to St Georges Rd
Burnley St	Barkly Ave to Victoria St
Chandler Highway	Heidelberg Rd to Yarra River
George St	Alexandra Pde to Queens Pde
Heidelberg Rd	Queens Pde to Darebin Creek
Johnston St	Nicholson St to Yarra River
Nicholson St	Victoria Pde to the Municipal boundary
Princes St	Nicholson St to Lygon St
Queens Pde.	Heidelberg Rd to Merri Creek
St Georges Rd	Brunswick St to Merri Creek
Swan St	Punt Rd to Yarra River.
Victoria Pde	Nicholson St to Hoddle St.
Victoria St	Hoddle St to the Yarra River
Church St	Yarra River to Victoria Street
Yarra Boulevard	Bridge Road to Loyola Gv
Barkly Av	Burnley St to Gibdon St
Twickenham Cr	Gibdon St to Loyola Gv
Loyola Gv	Twickenham Cr to Madden Gv
Madden Gv	Loyola Gv to Swan St

## Attachment 1 - Road Management Plan

### Appendix 2 – Bridges Owned by Others

The following bridge structures are not maintained by the City of Yarra.

- Church St Bridge over Yarra River
- Johnston St Bridge over Yarra River
- Johnston St Footbridge at Clarke St
- St Georges Road Bridge over Merri Creek
- Hoddle Street Footbridge at Vere St
- Rushall Cres Footbridge over Merri Creek
- Victoria St Bridge over Yarra River
- Heidelberg Road Bridge over Merri Creek
- Queens Pde Bridge over Merri Creek
- Heidelberg Road Bridge over rail line

**City of Yarra is responsible for the maintenance of the road pavement and/or footpath for the following bridges over the rail line:**

- Mary St Bridge over rail line
- Swan St Bridge over rail line
- Burnley St Bridge over rail line
- Coppin St Bridge over rail line
- Church St Bridge over rail line
- Freeman St Bridge over rail line

## Attachment 1 - Road Management Plan

### Appendix 3 – Roads with Major On-road Bike lanes

#### Abbotsford

Bath Street (Turner St to Trenerry Cr)  
Church Street (Victoria St to Murray St)  
Gipps Street (Yarra River to Wellington St)  
Langridge Street (Smith St to Nicholson St)  
Murray Street (Albert St to Church St)  
Nicholson Street (Johnston St to Victoria St)  
Rich Street (Johnston St to Turner St)  
Trenerry Crescent (Gray St to Johnston St)  
Turner Street (Rich St to Bath St)  
Victoria Crescent (Gipps St to Albert St)

#### Clifton Hill

Dwyer Street (Wright St to Heidelberg Rd)  
Fenwick Street (Walker St to Heidelberg Rd)  
Gray Street (Roseneath St to Alexandra Pde)  
Ramsden Street (Hoddle St to Capital City Trail)  
Roseneath Street (Hoddle St to Capital City Trail)  
Wright Street (Fenwick St to Dwyer St)  
Yambla Street (Wright St to Ramsden St)

#### Fitzroy

Brunswick Street (Alexandra Pde to Victoria Pde)  
Gertrude Street (Smith St to Nicholson St)  
Moor Street (Nicholson St to Smith St)  
Napier Street (Freeman St to Victoria Pde)  
Smith Street (Alexandra Pde to Queens Pde)  
Smith Street (Victoria Pde to Gertrude St)

#### North Carlton

Canning Street (Park St to Princes St)  
Newry Street (Lygon St to Nicholson St)  
Rathdowne Street (Park St to Princes St)  
Richardson Street (Lygon St to Nicholson St)  
Scotchmer Street (Nicholson St to St Georges Rd)

#### North Fitzroy

Falconer Street (Alfred Crescent to Rushall Cr)

## **Attachment 1 - Road Management Plan**

Michael Street (St Georges Rd to Queens Pde)  
Rushall Crescent (St Georges Rd to Queens Pde)

### **Princes Hill**

Park Street (Bowen Cr to Nicholson St)  
Pigdon Street (Bowen Cr to Nicholson St)

### **Richmond**

Coppin Street (Highett St to Swan St)  
Elizabeth Street (Hoddle St to Church St)  
Freeman Street (Muir St to Hoddle St)  
Highett Street (Burnley St to Muir St)  
Lennox Street (Victoria St to Swan St)  
Muir Street (Freeman St to Highett St)

### **Yarra**

Wellington Street (Queens Pde to Victoria Pde)

## **Attachment 1 - Road Management Plan**

### **Appendix 4 – Shared Zones**

#### **Abbotsford**

St Helier St

#### **Collingwood**

Robert Street

#### **Cremorne**

Walnut Street

Bryon Street

#### **Fitzroy**

Young Street (Between Duke Street and Victoria Parade)

#### **Richmond**

Lennox Street (Between Victoria Street and Butler Street)

Little Buckingham Street

Gibson Street (laneway to 511 Church Street)

## Attachment 1 - Road Management Plan

### Appendix 5 - High Pedestrian Volume Streets

Precinct	Street	From	To	Suburb/s
1	Richardson St	Garton St	Lygon St	Princes Hill
1	Arnold St	McPherson St	Pigdon St	Princes Hill
1	Wilson St	Solly Ave	Pigdon St	Princes Hill
1	Garton St	Paterson St	McPherson St	Princes Hill
2	Rathdowne St	Princes St	Richardson St	Carlton North
3	Nicholson St	Richardson St	Park St	Fitzroy North
3	St Georges Rd	Watkins St	Scotchmer St	Fitzroy North
4	Queens Pde	Wellington St	Hoddle St North	Fitzroy North
5	Nil			
6	Spensley St	O'Dwyer St	The Esplanade	Clifton Hill
7	Nil			
8	Yarraberg St	Lucerne Cres	Heidelberg Rd	Alphington
8	Lucerne Cres	Heidelberg Rd	Yarralea St	Alphington
9	Brunswick St	Alexandra Pde	Johnston	Fitzroy
10	Nil			
11	Victoria Pde	Nicholson	Brunswick	Fitzroy
11	Gertrude St	Nicholson	Smith St	Fitzroy
11	Smith St	Victoria Pde	Johnston St	Fitzroy
11	Brunswick St	Victoria Pde	Johnston St	Fitzroy
11	Fitzroy St	Victoria Pde	Gertrude St	Fitzroy
11	Nicholson St	Victoria Pde	Hanover St	Fitzroy
11	Alma St	Entire length		Fitzroy
11	Regent St	Entire length		Fitzroy
11	Princes St	Entire length		Fitzroy
12	Otter St	Smith St	Wellington St	Collingwood
12	Stanley St	Smith St	Wellington St	Collingwood
13	Stanton St	Hoddle St	Park St	Abbotsford
13	Clarke St	Entire length		Abbotsford
13	St Heliers St	Entire length		Abbotsford
14	Victoria St	Hoddle St	Church St	Richmond
14	Bridge Rd	Hoddle St	Church St	Richmond
14	Lennox St	Bridge Rd	Highett St	Richmond
15	Church St	Highett	Bridge Rd	Richmond
15	Gleadell St	Bridge Rd	Highett	Richmond
16	Victoria St	Burnley	Yarra River	Richmond
17	Church St	Bridge Rd	Swan St	Richmond
17	Swan St	Punt Rd	Church St	Richmond
18	Bridge Rd	Church St	Burnley	Richmond
18	Swan	Church St	Burnley	Richmond
19	Nil			
20	Church St	Swan	Yarra River	Cremorne
21	Nil			





# Road Management Plan

Register of Public Roads

---

## REGISTER OF PUBLIC ROADS (INCLUDING LANEWAYS)

VERSION DATE: 30 May 2017

Attachment 2 - Register of Public Roads 15 March 2017



# Road Management Plan

## Register of Public Roads

Road	From	To	Suburb	Classification	Left/ Right Carriage Way	Responsible Road Authority
ABBOTSFORD ST	NICHOLSON ST	CLARKE ST	Abbotsford	Local Road		Yarra City Council
ALBERT ST	VICTORIA ST	VICTORIA CRES	Abbotsford	Local Road		Yarra City Council
BLOOMBURG ST	HODDLE ST	PARK ST	Abbotsford	Local Road		Yarra City Council
BOND ST	SOUTHAMPTON CRES	VICTORIA ST	Abbotsford	Local Road		Yarra City Council
CHARLES ST	VERE ST	LANGRIDGE ST	Abbotsford	Local Road		Yarra City Council
CHARLES ST	LANGRIDGE ST	VICTORIA ST	Abbotsford	Local Road		Yarra City Council
CHURCH ST	VICTORIA ST	END OF STREET	Abbotsford	Local Road		Yarra City Council
CLARKE ST	YARRA ST	JOHNSTON ST	Abbotsford	Local Road		Yarra City Council
COOKE ST	VICTORIA ST	NELSON ST	Abbotsford	Local Road		Yarra City Council
DUKE ST	VICTORIA ST	SOUTHAMPTON CRES	Abbotsford	Local Road		Yarra City Council
EDDY CRT	STANTON ST	END OF STREET	Abbotsford	Local Road		Yarra City Council
FAIRCHILD ST	VICTORIA ST	NELSON ST	Abbotsford	Local Road		Yarra City Council
FERGUSON ST	VICTORIA ST	ENTIRE LENGTH	Abbotsford	Local Road		Yarra City Council
FLOCKHART ST	VICTORIA ST	END OF STREET	Abbotsford	Local Road		Yarra City Council
GIPPS ST	HODDLE ST	END OF STREET	Abbotsford	Local Road		Yarra City Council
GREENWOOD ST	HODDLE ST	PARK ST	Abbotsford	Local Road		Yarra City Council
GROSVENOR ST	VICTORIA ST	END OF STREET	Abbotsford	Local Road		Yarra City Council
HARPER ST	NICHOLSON ST	END OF STREET	Abbotsford	Local Road		Yarra City Council
HENRY ST	GIPPS ST	LANGRIDGE ST	Abbotsford	Local Road		Yarra City Council
HODDLE ST	VICTORIA ST	JOHNSTON ST	Abbotsford	Arterial Road	Right	Vic Roads
HUNTER ST	MARINE PDE	VALIANT ST	Abbotsford	Local Road		Yarra City Council
HUNTER ST	JOHNSTON ST	VALIANT ST	Abbotsford	Local Road		Yarra City Council
JAMES ST	VICTORIA ST	ENTIRE LENGTH	Abbotsford	Local Road		Yarra City Council
JOHNSTON ST	HODDLE ST	YARRA PARK ST	Abbotsford	Arterial Road	Right	Vic Roads
LANGRIDGE ST	HODDLE ST	NICHOLSON ST	Abbotsford	Local Road		Yarra City Council
LITHGOW ST	MOLLISON ST	VICTORIA ST	Abbotsford	Local Road		Yarra City Council
LITTLE CHARLES ST	GIPPS ST	VICTORIA ST	Abbotsford	Local Road		Yarra City Council
LITTLE LITHGOW ST	VICTORIA ST	MOLLISON ST	Abbotsford	Local Road		Yarra City Council
LITTLE NICHOLSON ST	GIPPS ST	VICTORIA ST	Abbotsford	Local Road		Yarra City Council
MARINE PDE	NICHOLSON ST	PATERSON ST	Abbotsford	Local Road		Yarra City Council
MAYFIELD ST	MURRAY ST	ENTIRE LENGTH	Abbotsford	Local Road		Yarra City Council
MOLLISON ST	VICTORIA CRES	PARK ST	Abbotsford	Local Road		Yarra City Council
MURRAY ST	ALBERT ST	CHURCH ST	Abbotsford	Local Road		Yarra City Council
NELSON ST	CHURCH ST	SOUTH AUDLEY ST	Abbotsford	Local Road		Yarra City Council
NICHOLSON ST	JOHNSTON ST	LANGRIDGE ST	Abbotsford	Local Road		Yarra City Council
PARK ST	JOHNSTON ST	VICTORIA ST	Abbotsford	Local Road		Yarra City Council
PATERSON ST	MARINE PDE	JOHNSTON ST	Abbotsford	Local Road		Yarra City Council
PRINCES ST	ALBERT ST	CHURCH ST	Abbotsford	Local Road		Yarra City Council
RAPHAEL ST	GIPPS ST	BLOOMBURG ST	Abbotsford	Local Road		Yarra City Council
RUSSELL ST	GIPPS ST	BLOOMBURG ST	Abbotsford	Local Road		Yarra City Council
SHAMROCK ST	FLOCKHART ST	ENTIRE LENGTH	Abbotsford	Local Road		Yarra City Council
SOUTH AUDLEY ST	VICTORIA ST	SOUTHAMPTON CRES	Abbotsford	Local Road		Yarra City Council
SOUTHAMPTON CRES	SOUTH AUDLEY ST	GROSVENOR ST	Abbotsford	Local Road		Yarra City Council
ST HELIERS ST	CLARKE ST	ENTIRE LENGTH	Abbotsford	Local Road		Yarra City Council
ST PHILIPS ST	GIPPS ST	VERE ST	Abbotsford	Local Road		Yarra City Council
STAFFORD ST	HODDLE ST	NICHOLSON ST	Abbotsford	Local Road		Yarra City Council
STANTON ST	HODDLE ST	PARK ST	Abbotsford	Local Road		Yarra City Council
STUDLEY ST	HODDLE ST	NICHOLSON ST	Abbotsford	Local Road		Yarra City Council
THOMPSON ST	VICTORIA ST	NELSON ST	Abbotsford	Local Road		Yarra City Council
VALIANT ST	CLARKE ST	NICHOLSON ST	Abbotsford	Local Road		Yarra City Council

Prepared By:  
Sustainable Asset Management

RMP Version: 4.01  
Plan Adopted: 30 May 2017

Register Version Control  
Version 4.1 Date: 30 May 2017

Page 1

Attachment 2 - Register of Public Roads 15 March 2017



# Road Management Plan

## Register of Public Roads

Road	From	To	Suburb	Classification	Left/ Right Carriage Way	Responsible Road Authority
VERE ST	HODDLE ST	NICHOLSON ST	Abbotsford	Local Road		Yarra City Council
VICTORIA CRES	GIPPS ST	ALBERT ST	Abbotsford	Local Road		Yarra City Council
VICTORIA ST	HODDLE ST	YARRA RIVER	Abbotsford	Arterial Road	Left	Vic Roads
WALMER ST	VICTORIA ST	ENTIRE LENGTH	Abbotsford	Local Road		Yarra City Council
WILLIAM ST	VICTORIA ST	MOLLISON ST	Abbotsford	Local Road		Yarra City Council
YARRA BANK CRT	GIPPS ST	END OF STREET	Abbotsford	Local Road		Yarra City Council
YARRA ST	HODDLE ST	CLARKE ST	Abbotsford	Local Road		Yarra City Council
ZETLAND ST	VICTORIA CRES	END OF STREET	Abbotsford	Local Road		Yarra City Council
ADAMS ST	PHILLIPS ST	FOULKES ST	Alphington	Local Road		Yarra City Council
ALPHINGTON ST	END OF STREET	HEIDELBERG RD	Alphington	Local Road		Yarra City Council
ARTHUR ST	PARK CRES	HEIDELBERG RD	Alphington	Local Road		Yarra City Council
AUSTIN ST	PARK CRES	HEIDELBERG RD	Alphington	Local Road		Yarra City Council
CHAMOUNI ST	COMO ST	LUCERNE CRES	Alphington	Local Road		Yarra City Council
CHANDLER HWY	HEIDELBERG RD	RIVER	Alphington	Arterial Road		Yarra City Council
COATE AVE	REX AVE	HEIDELBERG RD	Alphington	Local Road		Yarra City Council
COMO ST	LUCERNE CRES	HEIDELBERG RD	Alphington	Local Road		Yarra City Council
CONSTANCE ST	COMO ST	LUCERNE CRES	Alphington	Local Road		Yarra City Council
FARM ROAD	LUCERNE CRES	END OF STREET	Alphington	Local Road		Yarra City Council
FOULKES ST	YARRALEA ST	ADAMS ST	Alphington	Local Road		Yarra City Council
GENEVA ROAD	COMO ST	LUCERNE CRES	Alphington	Local Road		Yarra City Council
GIBSON ST	YARRALEA ST	ADAMS ST	Alphington	Local Road		Yarra City Council
HEIDELBERG RD	MERRI CREEK	BOUNDRY	Alphington	Arterial Road	Right	Vic Roads
KILLOP ST	VIEW ST	YARRALEA ST	Alphington	Local Road		Yarra City Council
LATROBE AVE	LUGTON ST	HEIDELBERG RD	Alphington	Local Road		Yarra City Council
LUCERNE CRES	VIEW ST	OLD HEIDELBERG ROAD	Alphington	Local Road		Yarra City Council
LUGTON ST	LATROBE AVE	PARKVIEW ROAD	Alphington	Local Road		Yarra City Council
MARGARET GROVE	PERRY ST	END OF STREET	Alphington	Local Road		Yarra City Council
OAKES ST	ADAMS ST	COMO ST	Alphington	Local Road		Yarra City Council
OLD HEIDELBERG ROAD	HEIDELBERG RD	END OF STREET	Alphington	Local Road		Yarra City Council
PANTHER PLACE	HEIDELBERG RD	END OF STREET	Alphington	Local Road		Yarra City Council
PARK AVE	RIVERVIEW GVE	HEIDELBERG RD	Alphington	Local Road		Yarra City Council
PARK CRES	PANTHER PLACE	ALPHINGTON ST	Alphington	Local Road		Yarra City Council
PARKVIEW ROAD	HEIDELBERG RD	LUGTON ST	Alphington	Local Road		Yarra City Council
PERRY ST	HEIDELBERG RD	END OF STREET	Alphington	Local Road		Yarra City Council
PHILLIPS ST	YARRALEA ST	ADAMS ST	Alphington	Local Road		Yarra City Council
REX AVE	COATE AVE	CHANDLER HWY	Alphington	Local Road		Yarra City Council
RIVERBRAE CRT	END OF STREET	ROEMER CRES	Alphington	Local Road		Yarra City Council
RIVERVIEW GVE	PARKVIEW ROAD	VIEW ST	Alphington	Local Road		Yarra City Council
ROEMER CRES	LUCERNE CRES	LUCERNE CRES	Alphington	Local Road		Yarra City Council
ST BERNARDS ROAD	COMO ST	LUCERNE CRES	Alphington	Local Road		Yarra City Council
ST GOTHARDS ROAD	COMO ST	LUCERNE CRES	Alphington	Local Road		Yarra City Council
STATION ST	HEIDELBERG RD	END OF STREET	Alphington	Local Road		Yarra City Council
THE ESPLANADE	END OF STREET	ALPHINGTON ST	Alphington	Local Road		Yarra City Council
TOWER AVE	MARGARET GVE	HEIDELBERG RD	Alphington	Local Road		Yarra City Council
VIEW ST	LUCERNE CRES	END OF STREET	Alphington	Local Road		Yarra City Council
YARRA BEND ROAD	HEIDELBERG RD	ENTIRE LENGTH	Alphington	Local Road		Yarra City Council
YARRAFORD AVE	HEIDELBERG RD	END OF STREET	Alphington	Local Road		Yarra City Council
YARRALEA ST	LUCERNE CRES	HEIDELBERG RD	Alphington	Local Road		Yarra City Council
ADAM ST	BARKLY AVE	MADDEN GR	Burnley	Local Road		Yarra City Council
ALBERT PL	BENDIGO ST	END OF STREET	Burnley	Local Road		Yarra City Council

Prepared By:  
Sustainable Asset Management

RMP Version: 4.01  
Plan Adopted: 30 May 2017

Register Version Control  
Version 4.1 Date: 30 May 2017

Page 2

## Attachment 2 - Register of Public Roads 15 March 2017



## Road Management Plan

## Register of Public Roads

Road	From	To	Suburb	Classification	Left/ Right Carriage Way	Responsible Road Authority
BARKLY AVE	BURNLEY ST	GIBDON ST	Burnley	Arterial Road		Vicroads
BARKLY AVE	BURNLEY ST	GIBDON ST	Burnley	Arterial Road		Vicroads
BELGRAVIA ST	SWAN ST	END OF STREET	Burnley	Local Road		Yarra City Council
BELLEVUE ST	BENDIGO ST	END OF STREET	Burnley	Local Road		Yarra City Council
BENDIGO ST	SWAN ST	VESPER ST	Burnley	Local Road		Yarra City Council
BLISS ST	CUTTER ST	BURNLEY ST	Burnley	Local Road		Yarra City Council
BOLAND ST	BURNLEY ST	TYPE ST	Burnley	Local Road		Yarra City Council
BRIDGE RD	BURNLEY ST	HAWTHORN BRIDGE	Burnley	Arterial Road	Right	Vicroads
BROOKS ST	BENDIGO ST	PARK ST	Burnley	Local Road		Yarra City Council
BUNTING ST	MANTON ST	FARMER ST	Burnley	Local Road		Yarra City Council
BURNLEY ST	BRIDGE RD	SWAN ST	Burnley	Arterial Road	Left	Vicroads
BURNLEY ST	BARKLY AVE	SWAN ST	Burnley	Arterial Road	Left	Vicroads
BURNLEY ST	BARKLY AVE	SWAN ST	Burnley	Arterial Road	Right	Vicroads
BURNLEY ST	BARKLY AVE	SWAN ST	Burnley	Arterial Road	Left Service	Yarra City Council
BURNLEY ST	BARKLY AVE	SWAN ST	Burnley	Arterial Road	Right Service	Yarra City Council
CAMPBELL ST	WESTBANK TCE	END OF STREET	Burnley	Local Road		Yarra City Council
CHERRILL ST	ADAM ST	STAWELL ST	Burnley	Local Road		Yarra City Council
CRIMEA ST	STAWELL ST	GIBDON ST	Burnley	Local Road		Yarra City Council
CUTTER ST	SWAN ST	MANTON ST	Burnley	Local Road		Yarra City Council
DICKENS ST	TYPE ST	BURNLEY ST	Burnley	Local Road		Yarra City Council
FARMER ST	BURNLEY ST	END OF STREET	Burnley	Local Road		Yarra City Council
FR SMITH DRIVE	YARRA BLVD	END OF STREET	Burnley	Local Road		Yarra City Council
GIBDON ST	MADDEN GR	TWICKENHAM CRES	Burnley	Local Road		Yarra City Council
GLASSHOUSE ST	TYPE ST	END OF STREET	Burnley	Local Road		Yarra City Council
JACKSON ST	TUDOR ST	END OF STREET	Burnley	Local Road		Yarra City Council
JAGO ST	WERTHEIM ST	BENDIGO ST	Burnley	Local Road		Yarra City Council
KHARTOUM ST	STAWELL ST	BENDIGO ST	Burnley	Local Road		Yarra City Council
KIMBER ST	BENDIGO ST	END OF STREET	Burnley	Local Road		Yarra City Council
LIGHTFOOT ST	TUDOR ST	END OF STREET	Burnley	Local Road		Yarra City Council
LONGFIELD ST	TUDOR ST	END OF STREET	Burnley	Local Road		Yarra City Council
LOYOLA GR	TWICKENHAM CRES	MADDEN GR	Burnley	Arterial Road		Vicroads
MADDEN GR	BURNLEY ST	STAWELL ST	Burnley	Local Road		Yarra City Council
MADDEN GR	STAWELL ST	GIBDON ST	Burnley	Local Road		Yarra City Council
MADDEN GR	GIBDON ST	LOYOLA GR	Burnley	Local Road		Yarra City Council
MADDEN GR	LOYOLA GR	SWAN ST	Burnley	Arterial Road		Vicroads
MANTON ST	BURNLEY ST	STAWELL ST	Burnley	Local Road		Yarra City Council
MITCHELL ST	CUTTER ST	END OF STREET	Burnley	Local Road		Yarra City Council
MOORE ST	BENDIGO ST	END OF STREET	Burnley	Local Road		Yarra City Council
O'CONNELL ST	TUDOR ST	END OF STREET	Burnley	Local Road		Yarra City Council
PARK AVE	WESTBANK TCE	END OF STREET	Burnley	Local Road		Yarra City Council
PARK GVE	SWAN ST	BROOKS ST	Burnley	Local Road		Yarra City Council
PARK ST	BENDIGO ST	END OF STREET	Burnley	Local Road		Yarra City Council
PARKVILLE ST	STAWELL ST	GIBDON ST	Burnley	Local Road		Yarra City Council
PARKVILLE ST	GIBDON ST	MADDEN GR	Burnley	Local Road		Yarra City Council
QUEEN ST	SWAN ST	END OF STREET	Burnley	Local Road		Yarra City Council
STAWELL ST	SWAN ST	BRIDGE RD	Burnley	Local Road		Yarra City Council
STAWELL ST	BARKLY AVE	MADDEN GR	Burnley	Local Road		Yarra City Council
STAWELL ST	END OF STREET	SWAN ST	Burnley	Local Road		Yarra City Council
STILLMAN ST	BURNLEY ST	STAWELL ST	Burnley	Local Road		Yarra City Council
SURVEY ST	BENDIGO ST	PARK GVE	Burnley	Local Road		Yarra City Council

Prepared By:  
Sustainable Asset ManagementRMP Version: 4.01  
Plan Adopted: 30 May 2017Register Version Control  
Version 4.1 Date: 30 May 2017

Page 3

## Attachment 2 - Register of Public Roads 15 March 2017



## Road Management Plan

## Register of Public Roads

Road	From	To	Suburb	Classification	Left/ Right Carriage Way	Responsible Road Authority
SWAN ST	BURNLEY ST	BOUNDARY	Burnley	Arterial Road	Left	Vicroads
SWAN ST	BURNLEY ST	STAWELL ST	Burnley	Arterial Road	Right	Vicroads
SWAN ST	STAWELL ST	BENDIGO ST	Burnley	Arterial Road	Right	Vicroads
SWAN ST	BENDIGO ST	MADDEN GR	Burnley	Arterial Road	Right	Vicroads
SWAN ST	MADDEN GR	END OF LANE	Burnley	Arterial Road	Right	Vicroads
TUDOR ST	BRIDGE RD	VESPER ST	Burnley	Local Road		Yarra City Council
TWICKENHAM CRES	GIBDON ST	LOYOLA GR	Burnley	Arterial Road		Vicroads
TWICKENHAM CRES	GIBDON ST	LOYOLA GR	Burnley	Arterial Road		Vicroads
TYPE ST	BRIDGE RD	END OF STREET	Burnley	Local Road		Yarra City Council
UTOPIA PL	ADAM ST	STAWELL ST	Burnley	Local Road		Yarra City Council
VESPER ST	TUDOR ST	END OF STREET	Burnley	Local Road		Yarra City Council
WERTHEIM ST	STAWELL ST	JAGO ST	Burnley	Local Road		Yarra City Council
WEST ST	ADAM ST	BURNLEY ST	Burnley	Local Road		Yarra City Council
WESTBANK TCE	BRIDGE RD	BENDIGO ST	Burnley	Local Road		Yarra City Council
YARRA BLVD	BRIDGE RD	TWICKENHAM CRES	Burnley	Arterial Road		Vicroads
AMESS ST	PARK ST	FENWICK ST	Carlton North	Local Road		Yarra City Council
BIRDSALL PLACE	RATHDOWNE ST	END OF STREET	Carlton North	Local Road		Yarra City Council
CANNING ST	PRINCES ST	PARK ST	Carlton North	Local Road		Yarra City Council
CURTAIN ST	LYGON ST	NICHOLSON ST	Carlton North	Local Road		Yarra City Council
DAVIS ST	CANNING ST	RATHDOWNE ST	Carlton North	Local Road		Yarra City Council
DRUMMOND ST	PRINCES ST	PARK ST	Carlton North	Local Road		Yarra City Council
EARL ST	SUTTON ST	END OF STREET	Carlton North	Local Road		Yarra City Council
FENWICK ST	NICHOLSON ST	LYGON ST	Carlton North	Local Road		Yarra City Council
HENRY ST	NEWRY ST	END OF STREET	Carlton North	Local Road		Yarra City Council
HERBERT ST	DRUMMOND ST	RATHDOWNE ST	Carlton North	Local Road		Yarra City Council
HUGHES ST	LYGON ST	DRUMMOND ST	Carlton North	Local Road		Yarra City Council
LEE ST	NICHOLSON ST	LYGON ST	Carlton North	Local Road		Yarra City Council
LYGON ST	PARK ST	PRINCES ST	Carlton North	Local Road	Left	Yarra City Council
MACPHERSON ST	LYGON ST	NICHOLSON ST	Carlton North	Local Road		Yarra City Council
MARY ST	LYGON ST	NICHOLSON ST	Carlton North	Local Road		Yarra City Council
NEWRY ST	NICHOLSON ST	LYGON ST	Carlton North	Local Road		Yarra City Council
NICHOLSON ST	PARK ST	ALEXANDRA PDE	Carlton North	Arterial Road	Right	Vicroads
O'GRADY ST	RATHDOWNE ST	CANNING ST	Carlton North	Local Road		Yarra City Council
PARK ST	LYGON ST	NICHOLSON ST	Carlton North	Local Road		Yarra City Council
PIGDON ST	LYGON ST	NICHOLSON ST	Carlton North	Local Road		Yarra City Council
PRINCES ST	LYGON ST	NICHOLSON ST	Carlton North	Arterial Road	Left	Vicroads
RATHDOWNE ST	PARK ST	PRINCES ST	Carlton North	Local Road		Yarra City Council
RESERVE ST	CURTAIN ST	END OF STREET	Carlton North	Local Road		Yarra City Council
RICHARDSON ST	LYGON ST	NICHOLSON ST	Carlton North	Local Road		Yarra City Council
SHAKESPEARE ST	LYGON ST	DRUMMOND ST	Carlton North	Local Road		Yarra City Council
STATION ST	PARK ST	PRINCES ST	Carlton North	Local Road		Yarra City Council
SUTTON ST	CURTAIN ST	FENWICK ST	Carlton North	Local Road		Yarra City Council
ABBOT GVE	HODDLE ST	END OF STREET	Clifton Hill	Local Road		Yarra City Council
ABBOTT GVE	FENWICK ST	SPENSLEY ST	Clifton Hill	Local Road		Yarra City Council
ABBOTT ST	LULIE ST	TRENERRY CRES	Clifton Hill	Local Road		Yarra City Council
AITKEN ST	RAMSDEN ST	KIEWA ST	Clifton Hill	Local Road		Yarra City Council
ALEXANDER ST	NOONE ST	ALEXANDRA PDE	Clifton Hill	Local Road		Yarra City Council
ALEXANDRA PDE	BRUNSWICK ST	HODDLE ST	Clifton Hill	Arterial Road		Vic Roads
ALEXANDRA PDE East	GROOM ST	END OF STREET	Clifton Hill	Arterial Road		Vic Roads
ANDERSON ST	NOONE ST	ENTIRE LENGTH	Clifton Hill	Local Road		Yarra City Council

Prepared By:  
Sustainable Asset ManagementRMP Version: 4.01  
Plan Adopted: 30 May 2017Register Version Control  
Version 4.1 Date: 30 May 2017

Page 4



Attachment 2 - Register of Public Roads 15 March 2017



# Road Management Plan

## Register of Public Roads

Road	From	To	Suburb	Classification	Left/ Right Carriage Way	Responsible Road Authority
BATH ST	TURNER ST	TRENERRY CRES	Clifton Hill	Local Road		Yarra City Council
BERRY ST	JOHN ST	RAMSDEN ST	Clifton Hill	Local Road		Yarra City Council
BROCKENSHIRE ST	RAMSDEN ST	ENTIRE LENGTH	Clifton Hill	Local Road		Yarra City Council
CAROLINE ST	BERRY ST	YAMBLA ST	Clifton Hill	Local Road		Yarra City Council
CLIFTON AVE	RAMSDEN ST	ROSENEATH ST	Clifton Hill	Local Road		Yarra City Council
CLIFTON ST	SPENSLEY ST	END OF STREET	Clifton Hill	Local Road		Yarra City Council
COUNCIL ST	WELLINGTON ST	SMITH ST	Clifton Hill	Local Road		Yarra City Council
DALLY ST	CLIFTON AVE	KIEWA ST	Clifton Hill	Local Road		Yarra City Council
DWYER ST	WRIGHT ST	HEIDELBERG RD	Clifton Hill	Local Road		Yarra City Council
EASTERN FWY	HODDLE ST	RIVER	Clifton Hill	Freeway		Vic Roads
EDMUND ST	LITTLE EDMUND ST	WALKER ST	Clifton Hill	Local Road		Yarra City Council
FEDERATION LA	TRENERRY CRES	LULIE ST	Clifton Hill	Local Road		Yarra City Council
FENWICK ST	RAMSDEN ST	HEIDELBERG RD	Clifton Hill	Local Road		Yarra City Council
FIELD ST	RAMSDEN ST	ROSENEATH ST	Clifton Hill	Local Road		Yarra City Council
FORD ST	HORNE ST	ENTIRE LENGTH	Clifton Hill	Local Road		Yarra City Council
GEORGE ST	QUEENS PDE	ALEXANDRA PDE	Clifton Hill	Arterial Road		Vic Roads
GEORGE ST	BERRY ST	FENWICK ST	Clifton Hill	Local Road		Yarra City Council
GOLD ST	ALEXANDRA PDE	QUEENS PDE	Clifton Hill	Local Road		Yarra City Council
GORDON ST	ROSENEATH ST	RAMSDEN ST	Clifton Hill	Local Road		Yarra City Council
GRANT ST	RAMSDEN ST	HEIDELBERG RD	Clifton Hill	Local Road		Yarra City Council
GRAY ST	ROSENEATH ST	ALEXANDRA PDE	Clifton Hill	Local Road		Yarra City Council
GROOM ST	ROSENEATH ST	ALEXANDRA PDE	Clifton Hill	Local Road		Yarra City Council
HALL ST	CAROLINE ST	END OF STREET	Clifton Hill	Local Road		Yarra City Council
HEIDELBERG RD	HODDLE ST	MERRI CREEK	Clifton Hill	Arterial Road		Vic Roads
HILTON ST	ALEXANDRA PDE	HODGKINSON ST	Clifton Hill	Local Road		Yarra City Council
HODDLE ST	EASTERN FWY	QUEENS PDE	Clifton Hill	Arterial Road		Vic Roads
HODGKINSON ST	SMITH ST	TURNBULL ST	Clifton Hill	Local Road		Yarra City Council
HORNE ST	RAMSDEN ST	ENTIRE LENGTH	Clifton Hill	Local Road		Yarra City Council
JOHN ST	RAMSDEN ST	HEIDELBERG RD	Clifton Hill	Local Road		Yarra City Council
JOHNSTON ST	HODDLE ST	YARRA RIVER	Clifton Hill	Arterial Road	Left	Vic Roads
KENT ST	HILTON ST	WELLINGTON ST	Clifton Hill	Local Road		Yarra City Council
KIEWA ST	ROSENEATH ST	YAMBLA ST	Clifton Hill	Local Road		Yarra City Council
LANG ST	NOONE ST	ENTIRE LENGTH	Clifton Hill	Local Road		Yarra City Council
LILLY ST	RAMSDEN ST	SPENSLEY ST	Clifton Hill	Local Road		Yarra City Council
LITTLE EDMUND ST	EDMUND ST	CLIFTON ST	Clifton Hill	Local Road		Yarra City Council
LITTLE TURNER ST	LULIE ST	TRENERRY CRES	Clifton Hill	Local Road		Yarra City Council
LOUISE STREET	FIELD ST	END OF STREET	Clifton Hill	Local Road		Yarra City Council
LULIE ST	JOHNSTON ST	MAUGIE ST	Clifton Hill	Local Road		Yarra City Council
MAUGIE ST	LULIE ST	TRENERRY CRES	Clifton Hill	Local Road		Yarra City Council
MYRTLE ST	RAMSDEN ST	ROSENEATH ST	Clifton Hill	Local Road		Yarra City Council
NAPIER ST	QUEENS PDE	ALEXANDRA PDE	Clifton Hill	Local Road		Yarra City Council
NOONE ST	WELLINGTON ST	GRAY ST	Clifton Hill	Local Road		Yarra City Council
NORTH TCE	HODDLE ST	HODGKINSON ST	Clifton Hill	Local Road		Yarra City Council
O'GRADY ST	BERRY ST	THE ESPLANADE	Clifton Hill	Local Road		Yarra City Council
PAGE ST	GOLD ST	WELLINGTON ST	Clifton Hill	Local Road		Yarra City Council
PARK DVE	WALKER ST	WALKER ST	Clifton Hill	Local Road		Yarra City Council
PARSLOW ST	HODDLE ST	RUTLAND ST	Clifton Hill	Local Road		Yarra City Council
PECKVILLE ST	NOONE ST	ENTIRE LENGTH	Clifton Hill	Local Road		Yarra City Council
QUEENS PDE	ALEXANDRA PDE	BRENNAND ST	Clifton Hill	Arterial Road		Vic Roads
RAMSDEN ST	HODDLE ST	FIELD ST	Clifton Hill	Local Road		Yarra City Council

Prepared By:  
Sustainable Asset Management

RMP Version: 4.01  
Plan Adopted: 30 May 2017

Register Version Control  
Version 4.1 Date: 30 May 2017

Page 5

## Attachment 2 - Register of Public Roads 15 March 2017



# Road Management Plan

## Register of Public Roads

Road	From	To	Suburb	Classification	Left/ Right Carriage Way	Responsible Road Authority
REEVES ST	ALEXANDER ST	COUNCIL ST	Clifton Hill	Local Road		Yarra City Council
RICH ST	JOHNSTON ST	TURNER ST	Clifton Hill	Local Road		Yarra City Council
ROSE ST	FENWICK ST	BERRY ST	Clifton Hill	Local Road		Yarra City Council
ROSENEATH ST	HODDLE ST	FIELD ST	Clifton Hill	Local Road		Yarra City Council
RUTLAND ST	ROSENEATH ST	ALEXANDRA PDE	Clifton Hill	Local Road		Yarra City Council
SMITH ST	QUEENS PDE	ALEXANDRA PDE	Clifton Hill	Local Road		Yarra City Council
SOUTH TCE	GOLD ST	HODDLE ST	Clifton Hill	Local Road		Yarra City Council
SPENSLEY ST	JOHN ST	THE ESPLANADE	Clifton Hill	Local Road		Yarra City Council
THE ESPLANADE	HEIDELBERG RD	WALKER ST	Clifton Hill	Local Road		Yarra City Council
TRENERRY CRES	GRAY ST	JOHNSTON ST	Clifton Hill	Local Road		Yarra City Council
TRURO ST	HODDLE ST	ENTIRE LENGTH	Clifton Hill	Local Road		Yarra City Council
TURNBULL ST	HEIDELBERG RD	NORTH TCE	Clifton Hill	Local Road		Yarra City Council
TURNER ST	TRENERRY CRES	END OF STREET	Clifton Hill	Local Road		Yarra City Council
WALKER ST	THE ESPLANADE	FENWICK ST	Clifton Hill	Local Road		Yarra City Council
WELLINGTON ST	ALEXANDRA PDE	QUEENS PDE	Clifton Hill	Local Road		Yarra City Council
WILLIAM ST	FIELD ST	END OF STREET	Clifton Hill	Local Road		Yarra City Council
WRIGHT ST	FENWICK ST	DWYER ST	Clifton Hill	Local Road		Yarra City Council
YAMBLA ST	WRIGHT ST	ROSENEATH ST	Clifton Hill	Local Road		Yarra City Council
ALEXANDER ST	ALEXANDRA PDE	HOTHAM ST	Collingwood	Local Road		Yarra City Council
ALEXANDRA PDE	SMITH ST	HODDLE ST	Collingwood	Arterial Road		Vic Roads
BALLARAT ST	ALEXANDRA PDE	HOTHAM ST	Collingwood	Local Road		Yarra City Council
BEDFORD ST	JOHNSTON ST	END OF STREET	Collingwood	Local Road		Yarra City Council
BENDIGO ST	HOTHAM ST	ALEXANDRA PDE	Collingwood	Local Road		Yarra City Council
BLANCHE ST	HOTHAM ST	ALEXANDRA PDE	Collingwood	Local Road		Yarra City Council
BROWN ST	LANGRIDGE ST	ENTIRE LENGTH	Collingwood	Local Road		Yarra City Council
BUDD ST	ALEXANDRA PDE	JOHNSTON ST	Collingwood	Local Road		Yarra City Council
CAMBRIDGE ST	STANLEY ST	VICTORIA PDE	Collingwood	Local Road		Yarra City Council
CAMPBELL ST	JOHNSTON ST	PERRY ST	Collingwood	Local Road		Yarra City Council
CAMPBELL ST	PERRY ST	VERE ST	Collingwood	Private Road		
CAMPBELL ST	VERE ST	GIPPS ST	Collingwood	Local Road		Yarra City Council
CHARLOTTE ST	ALEXANDRA PDE	HOTHAM ST	Collingwood	Local Road		Yarra City Council
CHARLOTTE ST	HOTHAM ST	END OF STREET	Collingwood	Local Road		Yarra City Council
CROMWELL ST	McCUTCHEON WAY	VICTORIA PDE	Collingwood	Local Road		Yarra City Council
DERBY ST	SMITH ST	WELLINGTON ST	Collingwood	Local Road		Yarra City Council
DIGHT ST	JOHNSTON ST	PERRY ST	Collingwood	Local Road		Yarra City Council
DIGHT ST	PERRY ST	VERE ST	Collingwood	Private Road		
DIGHT ST	VERE ST	SINGLETON ST	Collingwood	Local Road		Yarra City Council
DORSET ST	WELLINGTON ST	END OF STREET	Collingwood	Local Road		Yarra City Council
DOWN ST	VERE ST	SINGLETON ST	Collingwood	Local Road		Yarra City Council
EASEY ST	SMITH ST	HODDLE ST	Collingwood	Local Road		Yarra City Council
EMERALD ST	PERRY ST	END OF STREET	Collingwood	Private Road		
EMMA ST	ALEXANDRA PDE	HOTHAM ST	Collingwood	Local Road		Yarra City Council
EMMA ST	HOTHAM ST	END OF STREET	Collingwood	Local Road		Yarra City Council
FOREST ST	HOTHAM ST	ALEXANDRA PDE	Collingwood	Local Road		Yarra City Council
FRANCIS ST	JOHNSTON ST	PERRY ST	Collingwood	Local Road		Yarra City Council
GIPPS ST	WELLINGTON ST	HODDLE ST	Collingwood	Local Road		Yarra City Council
GLASGOW ST	WELLINGTON ST	ROKEBY ST	Collingwood	Local Road		Yarra City Council
GLASSHOUSE RD	WELLINGTON ST	ROKEBY ST	Collingwood	Local Road		Yarra City Council
GOLD ST	JOHNSTON ST	ALEXANDRA PDE	Collingwood	Local Road		Yarra City Council
HARMSWORTH ST	JOHNSTON ST	PERRY ST	Collingwood	Local Road		Yarra City Council

Prepared By: Sustainable Asset Management	RMP Version: 4.01 Plan Adopted: 30 May 2017	Register Version Control Version 4.1 Date: 30 May 2017	Page 6
--	--	---	--------

## Attachment 2 - Register of Public Roads 15 March 2017



## Road Management Plan

## Register of Public Roads

Road	From	To	Suburb	Classification	Left/ Right Carriage Way	Responsible Road Authority
HARMSWORTH ST	PERRY ST		Collingwood	Local Road		Yarra City Council
HARMSWORTH ST		VERE ST	Collingwood	Private Road		
HODDLE ST	VICTORIA ST	EASTERN FWY	Collingwood	Arterial Road		Vic Roads
HODDLE ST	HOTHAM ST	SACKVILLE ST	Collingwood	Local Road	Left Service Rd	Yarra City Council
HOOD ST	HODDLE ST	ISLINGTON ST	Collingwood	Local Road		Yarra City Council
HOTHAM ST	SMITH ST	HODDLE ST	Collingwood	Local Road		Yarra City Council
ISLINGTON ST	HOOD ST	VICTORIA PDE	Collingwood	Local Road		Yarra City Council
JOHN ST	SINGLETON ST	VERE ST	Collingwood	Local Road		Yarra City Council
JOHNSTON ST	SMITH ST	HODDLE ST	Collingwood	Arterial Road		Vic Roads
KEELE ST	SMITH ST	HODDLE ST	Collingwood	Local Road		Yarra City Council
LANGRIDGE ST	SMITH ST	HODDLE ST	Collingwood	Local Road		Yarra City Council
LITTLE ABBOT ST	HODDLE ST	GOLD ST	Collingwood	Local Road		Yarra City Council
LITTLE ABBOT ST	GOLD ST	END OF STREET	Collingwood	Local Road		Yarra City Council
LITTLE OXFORD ST	STANLEY ST	DERBY ST	Collingwood	Local Road		Yarra City Council
LITTLE WELLINGTON ST	WELLINGTON ST	NAPOLEON ST	Collingwood	Local Road		Yarra City Council
MASON ST	SMITH ST	CAMBRIDGE ST	Collingwood	Local Road		Yarra City Council
MATER ST	SMITH ST	GOLD ST	Collingwood	Local Road		Yarra City Council
McCUTCHEON WAY	CROMWELL ST	CAMPBELL ST	Collingwood	Local Road		Yarra City Council
MONTAGUE ST	ROKEBY ST	RUPERT ST	Collingwood	Local Road		Yarra City Council
NAPOLEON ST	OTTER ST	WELLINGTON ST	Collingwood	Local Road		Yarra City Council
NORTHUMBERLAND ST	WELLINGTON ST	ROKEBY ST	Collingwood	Local Road		Yarra City Council
OTTER ST	SMITH ST	WELLINGTON ST	Collingwood	Local Road		Yarra City Council
OXFORD ST	STANLEY ST	MASON ST	Collingwood	Local Road		Yarra City Council
PALMER ST	JOHNSTON ST	PERRY ST	Collingwood	Local Road		Yarra City Council
PALMER ST	PERRY ST	VERE ST	Collingwood	Private Road		
PEEL ST	SMITH ST	WELLINGTON ST	Collingwood	Local Road		Yarra City Council
PERRY ST	SMITH ST	HODDLE ST	Collingwood	Local Road		Yarra City Council
ROBERT ST	WELLINGTON ST	ROKEBY ST	Collingwood	Local Road		Yarra City Council
ROKEBY ST	GIPPS ST	VICTORIA PDE	Collingwood	Local Road		Yarra City Council
RUPERT ST	McCUTCHEON WAY	VICTORIA PDE	Collingwood	Local Road		Yarra City Council
SACKVILLE ST	SMITH ST	HODDLE ST	Collingwood	Local Road		Yarra City Council
SILVER ST	GLASGOW ST	LANGRIDGE ST	Collingwood	Local Road		Yarra City Council
SINGLETON ST	WELLINGTON ST	DIGHT ST	Collingwood	Local Road		Yarra City Council
SMITH ST	ALEXANDRA PDE	VICTORIA PDE	Collingwood	Local Road	Left	Yarra City Council
STANLEY ST	SMITH ST	WELLINGTON ST	Collingwood	Local Road		Yarra City Council
STURT ST	GIPPS ST	McCUTCHEON WAY	Collingwood	Local Road		Yarra City Council
SYDNEY ST	PERRY ST	JOHNSTON ST	Collingwood	Local Road		Yarra City Council
VERE ST	WELLINGTON ST	HARMSWORTH ST	Collingwood	Local Road		Yarra City Council
WATERLOO ST	WELLINGTON ST	ROKEBY ST	Collingwood	Local Road		Yarra City Council
WELLINGTON ST	VICTORIA PDE	ALEXANDRA PDE	Collingwood	Local Road		Yarra City Council
YORK ST	DIGHT ST	ENTIRE LENGTH	Collingwood	Local Road		Yarra City Council
ADELAIDE ST	CHURCH ST	GREEN ST	Cremorne	Local Road		Yarra City Council
ADOLPH ST	CHURCH ST	END OF STREET	Cremorne	Local Road		Yarra City Council
BALMAIN ST	CREMORNE ST	CHURCH ST	Cremorne	Local Road		Yarra City Council
BENT ST	CUBITT ST	CREMORNE ST	Cremorne	Local Road		Yarra City Council
BLANCHE ST	PUNT RD	CREMORNE ST	Cremorne	Local Road		Yarra City Council
BYRON ST	SWAN ST	END OF STREET	Cremorne	Local Road		Yarra City Council
CHAPEL ST	GREEN ST	WALNUT ST	Cremorne	Local Road		Yarra City Council

Prepared By:  
Sustainable Asset Management

RMP Version: 4.01  
Plan Adopted: 30 May 2017

Register Version Control  
Version 4.1 Date: 30 May 2017

Page 7



Attachment 2 - Register of Public Roads 15 March 2017



# Road Management Plan

## Register of Public Roads

Road	From	To	Suburb	Classification	Left/ Right Carriage Way	Responsible Road Authority
CHAPEL ST	WALNUT ST	CHURCH ST	Cremorne	Local Road		Yarra City Council
CHESTNUT ST	ADOLPH ST	GORDON ST	Cremorne	Local Road		Yarra City Council
CHURCH ST	SE FWY	SWAN ST	Cremorne	Arterial Road	Left	Vicroads
CREMORNE ST	SWAN ST	HARD COURT PDE	Cremorne	Local Road		Yarra City Council
CUBITT ST	SE FWY	STEPHENSON ST	Cremorne	Local Road		Yarra City Council
DALE ST	HARGREAVES ST	CHURCH ST	Cremorne	Private Road		
DOVE ST	STEPHENSON ST	END OF STREET	Cremorne	Local Road		Yarra City Council
DOVER ST	SE FWY	STEPHENSON ST	Cremorne	Local Road		Yarra City Council
DUNN ST	STEPHENSON ST	GREEN ST	Cremorne	Local Road		Yarra City Council
ELECTRIC ST	END OF STREET	ODDY'S LANE	Cremorne	Local Road		Yarra City Council
FITZGIBBON ST	CUBITT ST	DOVER ST	Cremorne	Local Road		Yarra City Council
GORDON ST	CHURCH ST	CHESTNUT ST	Cremorne	Local Road		Yarra City Council
GOUGH PL	GOUGH ST	END OF STREET	Cremorne	Local Road		Yarra City Council
GOUGH ST	CREMORNE ST	PUNT RD	Cremorne	Local Road		Yarra City Council
GREEN ST	ELECTRIC ST	ADOLPH ST	Cremorne	Local Road		Yarra City Council
GREEN ST	SWAN ST	END OF STREET	Cremorne	Local Road		Yarra City Council
GWYNNE ST	MUNRO ST	STEPHENSON ST	Cremorne	Local Road		Yarra City Council
HARD COURT PDE	PUNT RD	SE FWY	Cremorne	Freeway		Vicroads
HILL ST	CHURCH ST	WALNUT ST	Cremorne	Local Road		Yarra City Council
HUCKERBY ST	ROUT ST	BLANCHE ST	Cremorne	Local Road		Yarra City Council
HUTCHINGS ST	CHURCH ST	WALNUT ST	Cremorne	Local Road		Yarra City Council
JESSIE ST	CREMORNE ST	CREMORNE ST	Cremorne	Local Road		Yarra City Council
KELSO ST	STEPHENSON ST	PUNT RD	Cremorne	Local Road		Yarra City Council
KIPLING ST	SWAN ST	END OF STREET	Cremorne	Local Road		Yarra City Council
LORETTO ST	WELLINGTON ST	JESSIE ST	Cremorne	Local Road		Yarra City Council
MELROSE ST	GOUGH ST	KELSO ST	Cremorne	Local Road		Yarra City Council
MUNRO ST	CUBITT ST	GWYNNE ST	Cremorne	Local Road		Yarra City Council
NEWTON ST	CHURCH ST	WALNUT ST	Cremorne	Local Road		Yarra City Council
ODDY'S LANE	ELECTRIC ST	END OF STREET	Cremorne	Local Road		Yarra City Council
PALMER PDE	BALMAIN ST	END OF STREET	Cremorne	Private Road		
PARKINS LANE	CREMORNE ST	KELSO ST	Cremorne	Local Road		Yarra City Council
PEARSON ST	CHURCH ST	WALNUT ST	Cremorne	Local Road		Yarra City Council
PUNT RD	SE FWY	SWAN ST	Cremorne	Arterial Road	Right	Vicroads
RAILWAY CRESCENT	ADOLPH ST	ENTIRE LENGTH	Cremorne	Local Road		Yarra City Council
RAILWAY PL	GREEN ST	ROYAL PL	Cremorne	Local Road		Yarra City Council
ROUT ST	PUNT RD	WELLINGTON ST	Cremorne	Local Road		Yarra City Council
ROYAL PL	SWAN ST	END OF STREET	Cremorne	Local Road		Yarra City Council
SHAKESPEARE PL	SWAN ST	END OF STREET	Cremorne	Local Road		Yarra City Council
STEPHENSON ST	BALMAIN ST	KELSO ST	Cremorne	Local Road		Yarra City Council
STEPHENSON ST	KELSO ST	CREMORNE ST	Cremorne	Local Road		Yarra City Council
SWAN ST	PUNT RD	CHURCH ST	Cremorne	Arterial Road	Right	Vicroads
VICTORIA AVE	DOVER ST	END OF STREET	Cremorne	Local Road		Yarra City Council
WALNUT ST	ADELAIDE ST	ADOLPH ST	Cremorne	Local Road		Yarra City Council
WALNUT ST	NEWTON ST	BALMAIN ST	Cremorne	Local Road		Yarra City Council
WELLINGTON ST	PARKINS LANE	SWAN ST	Cremorne	Local Road		Yarra City Council
WHITE ST	ADOLPH ST	DUNN ST	Cremorne	Local Road		Yarra City Council
WILLIAM ST	GREEN ST	CHURCH ST	Cremorne	Local Road		Yarra City Council
ALBERT PL	GORE ST	END OF STREET	Fitzroy	Local Road		Yarra City Council
ALEXANDRA PDE	NICHOLSON ST	SMITH ST	Fitzroy	Arterial Road		Vic Roads
ALMA ST	REGENT ST	END OF STREET	Fitzroy	Local Road		Yarra City Council

Prepared By:  
Sustainable Asset Management

RMP Version: 4.01  
Plan Adopted: 30 May 2017

Register Version Control  
Version 4.1 Date: 30 May 2017

Page 8

Attachment 2 - Register of Public Roads 15 March 2017



# Road Management Plan

## Register of Public Roads

Road	From	To	Suburb	Classification	Left/ Right Carriage Way	Responsible Road Authority
ARGYLE ST	NICHOLSON ST	SMITH ST	Fitzroy	Local Road		Yarra City Council
BACH LA	MOOR ST	KING WILLIAM ST	Fitzroy	Local Road		Yarra City Council
BELL ST	NICHOLSON ST	BRUNSWICK ST	Fitzroy	Local Road		Yarra City Council
BRUNSWICK PL	FITZROY ST	END OF STREET	Fitzroy	Local Road		Yarra City Council
BRUNSWICK ST	ALEXANDRA PDE	VICTORIA PDE	Fitzroy	Local Road		Yarra City Council
CECIL ST	NICHOLSON ST	SMITH ST	Fitzroy	Local Road		Yarra City Council
CHAPEL ST	YOUNG ST	JOHNSTON ST	Fitzroy	Local Road		Yarra City Council
CHARLES ST	NAPIER ST	SMITH ST	Fitzroy	Local Road		Yarra City Council
CONDELL ST	YOUNG ST	SMITH ST	Fitzroy	Local Road		Yarra City Council
COWELL ST	LITTLE HANOVER ST	END OF STREET	Fitzroy	Local Road		Yarra City Council
CREMORNE PL	CREMORNE ST	END OF STREET	Fitzroy	Local Road		Yarra City Council
CREMORNE ST	BELL ST	CREMORNE PL	Fitzroy	Local Road		Yarra City Council
DUKE ST	YOUNG ST	END OF STREET	Fitzroy	Private Road		I
ELLIOTT ST	JOHNSTON ST	CHAPEL ST	Fitzroy	Local Road		Yarra City Council
EXHIBITION ST	YOUNG ST	NAPIER ST	Fitzroy	Local Road		Yarra City Council
FISHERS LA	MOOR ST	END OF STREET	Fitzroy	Local Road		Yarra City Council
FITZROY ST	ALEXANDRA PDE	VICTORIA PDE	Fitzroy	Local Road		Yarra City Council
FLEET ST	PALMER ST	END OF STREET	Fitzroy	Local Road		Yarra City Council
GARFIELD ST	CREMORNE ST	END OF STREET	Fitzroy	Local Road		Yarra City Council
GEORGE ST	ALEXANDRA PDE	VICTORIA PDE	Fitzroy	Local Road		Yarra City Council
GERTRUDE ST	NICHOLSON ST	SMITH ST	Fitzroy	Local Road		Yarra City Council
GORE ST	ALEXANDRA PDE	VICTORIA PDE	Fitzroy	Local Road		Yarra City Council
GRAHAM ST	YOUNG ST	END OF STREET	Fitzroy	Local Road		Yarra City Council
GREEVES ST	MAHONEY ST	SMITH ST	Fitzroy	Local Road		Yarra City Council
HANOVER ST	NICHOLSON ST	BRUNSWICK ST	Fitzroy	Local Road		Yarra City Council
HARGREAVES ST	ST DAVID ST	GREEVES ST	Fitzroy	Local Road		Yarra City Council
HENRY ST	NICHOLSON ST	SPRING ST	Fitzroy	Local Road		Yarra City Council
HERTFORD ST	CHAPEL ST	JOHNSTON ST	Fitzroy	Local Road		Yarra City Council
HIGHETT PL	GREEVES ST	END OF STREET	Fitzroy	Local Road		Yarra City Council
HODGSON ST	GORE ST	SMITH ST	Fitzroy	Local Road		Yarra City Council
HODGSON ST	GORE ST	END OF STREET	Fitzroy	Local Road		Yarra City Council
JAMES ST	FITZROY ST	BRUNSWICK ST	Fitzroy	Local Road		Yarra City Council
JOHN ST	BELL ST	MOOR ST	Fitzroy	Local Road		Yarra City Council
JOHNSTON ST	NICHOLSON ST	SMITH ST	Fitzroy	Arterial Road		Vic Roads
KENT ST	MOOR ST	ST DAVID ST	Fitzroy	Local Road		Yarra City Council
KERR ST	NICHOLSON ST	SMITH ST	Fitzroy	Local Road		Yarra City Council
KING WILLIAM ST	NICHOLSON ST	BRUNSWICK ST	Fitzroy	Local Road		Yarra City Council
LEICESTER ST	NICHOLSON ST	SMITH ST	Fitzroy	Local Road		Yarra City Council
LITTLE CHARLES ST	NAPIER ST	GEORGE ST	Fitzroy	Local Road		Yarra City Council
LITTLE FLEET ST	PALMER ST	LITTLE HANOVER ST	Fitzroy	Local Road		Yarra City Council
LITTLE GEORGE ST	WEBB ST	LITTLE VICTORIA ST	Fitzroy	Local Road		Yarra City Council
LITTLE GORE ST	WEBB ST	END OF STREET	Fitzroy	Local Road		Yarra City Council
LITTLE GORE ST	LITTLE VICTORIA ST	END OF STREET	Fitzroy	Local Road		Yarra City Council
LITTLE HANOVER ST	FITZROY ST	END OF STREET	Fitzroy	Local Road		Yarra City Council
LITTLE NAPIER ST	LITTLE VICTORIA ST	GERTRUDE ST	Fitzroy	Local Road		Yarra City Council
LITTLE SMITH ST	LITTLE VICTORIA ST	WEBB ST	Fitzroy	Local Road		Yarra City Council
LITTLE VICTORIA ST	LITTLE NAPIER ST	SMITH ST	Fitzroy	Local Road		Yarra City Council
MAHONEY ST	BELL ST	VICTORIA ST	Fitzroy	Local Road		Yarra City Council
MARION LA	ROYAL LANE	FITZROY ST	Fitzroy	Local Road		Yarra City Council
MARION ST	FITZROY ST	END OF STREET	Fitzroy	Local Road		Yarra City Council

Prepared By:  
Sustainable Asset Management

RMP Version: 4.01  
Plan Adopted: 30 May 2017

Register Version Control  
Version 4.1 Date: 30 May 2017

Page 9

## Attachment 2 - Register of Public Roads 15 March 2017



## Road Management Plan

## Register of Public Roads

Road	From	To	Suburb	Classification	Left/ Right Carriage Way	Responsible Road Authority
MOOR ST	NICHOLSON ST	SMITH ST	Fitzroy	Local Road		Yarra City Council
NAPIER PLACE	MOOR ST	END OF STREET	Fitzroy	Local Road		Yarra City Council
NAPIER ST	CECIL ST	VICTORIA PDE	Fitzroy	Local Road		Yarra City Council
NICHOLSON ST	ALEXANDRA PDE	VICTORIA PDE	Fitzroy	Arterial Road	Left	Vic Roads
PALMER ST	NICHOLSON ST	BRUNSWICK ST	Fitzroy	Local Road		Yarra City Council
PRINCES ST	NICHOLSON ST	END OF STREET	Fitzroy	Local Road		Yarra City Council
REGENT ST	PRINCES ST	ALMA ST	Fitzroy	Local Road		Yarra City Council
ROCHESTER ST	CHAPEL ST	JOHNSTON ST	Fitzroy	Local Road		Yarra City Council
ROSE ST	NICHOLSON ST	SMITH ST	Fitzroy	Local Road		Yarra City Council
ROYAL LANE	GERTRUDE ST	PALMER ST	Fitzroy	Local Road		Yarra City Council
SANDEMANN PL	CHARLES ST	END OF STREET	Fitzroy	Local Road		Yarra City Council
SMITH ST	ALEXANDRA PDE	VICTORIA PDE	Fitzroy	Local Road	Right	Yarra City Council
SPRING ST	ROSE ST	JOHNSTON ST	Fitzroy	Local Road		Yarra City Council
ST DAVID ST	BRUNSWICK ST	SMITH ST	Fitzroy	Local Road		Yarra City Council
VICTORIA PDE	NICHOLSON ST	HODDLE ST	Fitzroy	Arterial Road	Left	Vic Roads
VICTORIA ST	NICHOLSON ST	YOUNG ST	Fitzroy	Local Road		Yarra City Council
WEBB ST	NAPIER ST	SMITH ST	Fitzroy	Local Road		Yarra City Council
WESTGARTH ST	NICHOLSON ST	SMITH ST	Fitzroy	Local Road		Yarra City Council
WOOD ST	MOOR ST	CONDELL ST	Fitzroy	Local Road		Yarra City Council
YOUNG ST	ALEXANDRA PDE	VICTORIA PDE	Fitzroy	Local Road		Yarra City Council
ALEXANDRA PDE	NICHOLSON ST	BRUNSWICK ST	Fitzroy North	Arterial Road		Vic Roads
ALFRED CR	ST GEORGES RD	JAMIESON ST	Fitzroy North	Local Road		Yarra City Council
ALFRED ST	RAE ST	END OF STREET	Fitzroy North	Local Road		Yarra City Council
ANNAND ST	SALISBURY CRES	RAE ST	Fitzroy North	Local Road		Yarra City Council
APPERLY ST	SCOTCHMER ST	END OF STREET	Fitzroy North	Local Road		Yarra City Council
APPERLY ST	SCOTCHMER ST	END OF STREET	Fitzroy North	Local Road		Yarra City Council
BARKLY ST	NICHOLSON ST	ST GEORGES RD	Fitzroy North	Local Road		Yarra City Council
BARKLY ST	ST GEORGES RD	END OF STREET	Fitzroy North	Local Road		Yarra City Council
BATMAN ST	ALFRED ST	SCOTCHMER ST	Fitzroy North	Local Road		Yarra City Council
BENNETT ST	HOLDEN ST	SCOTCHMER ST	Fitzroy North	Local Road		Yarra City Council
BEST ST	PARK ST	ALFRED CR	Fitzroy North	Local Road		Yarra City Council
BIRKENHEAD ST	PARK ST	SCOTCHMER ST	Fitzroy North	Local Road		Yarra City Council
BRENNAND ST	McKEAN ST	QUEENS PDE	Fitzroy North	Local Road		Yarra City Council
BROOKES CRES	NICHOLSON ST	WATKINS ST	Fitzroy North	Local Road		Yarra City Council
BRUNSWICK ST	HOLDEN ST	ST GEORGES RD	Fitzroy North	Local Road		Yarra City Council
BRUNSWICK ST	ST GEORGES RD	ALEXANDRA PDE	Fitzroy North	Arterial Road		Vic Roads
BUNDARA ST	BARKLY ST	END OF STREET	Fitzroy North	Local Road		Yarra City Council
BUNDARA ST	BARKLY ST	END OF STREET	Fitzroy North	Local Road		Yarra City Council
BYRNE ST	HOLDEN ST	RAILWAY PL	Fitzroy North	Local Road		Yarra City Council
CHURCH ST	NICHOLSON ST	BRUNSWICK ST	Fitzroy North	Local Road		Yarra City Council
CLAUSCEN ST	NICHOLSON ST	ST GEORGES RD	Fitzroy North	Local Road		Yarra City Council
COLEMAN ST	NAPIER ST	END OF STREET	Fitzroy North	Local Road		Yarra City Council
COLEMAN ST	NAPIER ST	END OF STREET	Fitzroy North	Local Road		Yarra City Council
CURTAIN PL	YORK ST	END OF STREET	Fitzroy North	Local Road		Yarra City Council
DEAN ST	HOLDEN ST	BARKLY ST	Fitzroy North	Local Road		Yarra City Council
DELBRIDGE ST	FALCONER ST	QUEENS PDE	Fitzroy North	Local Road		Yarra City Council
DUMMETT CRESCENT	QUEENS PDE	HEIDELBERG RD	Fitzroy North	Local Road		Yarra City Council
EASTHAM ST	TAIT ST	END OF STREET	Fitzroy North	Local Road		Yarra City Council
EGREMONT ST	SCOTCHMER ST	TRANMERE ST	Fitzroy North	Local Road		Yarra City Council
FALCONER ST	ALFRED CR	END OF STREET	Fitzroy North	Local Road		Yarra City Council

Prepared By:  
Sustainable Asset ManagementRMP Version: 4.01  
Plan Adopted: 30 May 2017Register Version Control  
Version 4.1 Date: 30 May 2017

Page 10

## Attachment 2 - Register of Public Roads 15 March 2017



## Road Management Plan

## Register of Public Roads

Road	From	To	Suburb	Classification	Left/ Right Carriage Way	Responsible Road Authority
FERGIE ST	ALFRED CR	PARK ST	Fitzroy North	Local Road		Yarra City Council
FREEMAN ST	NICHOLSON ST	NAPIER ST	Fitzroy North	Local Road		Yarra City Council
GRACE LANE	BRUNSWICK PL	END OF STREET	Fitzroy North	Local Road		Yarra City Council
GRANT ST	QUEENS PDE	ALFRED CR	Fitzroy North	Local Road		Yarra City Council
HEIDELBERG RD	QUEENS PDE	HODDLE ST	Fitzroy North	Arterial Road		Vic Roads
HODDLE ST	OVERPASS	QUEENS PDE	Fitzroy North	Arterial Road		Vic Roads
HOLDEN ST	NICHOLSON ST	ST GEORGES RD	Fitzroy North	Local Road		Yarra City Council
HOLDEN ST	ST GEORGES RD	END OF STREET	Fitzroy North	Local Road		Yarra City Council
HOPE ST	RAE ST	END OF STREET	Fitzroy North	Local Road		Yarra City Council
HOWE ST	MICHAEL ST	END OF STREET	Fitzroy North	Local Road		Yarra City Council
IDA ST	MILLER ST	BOUNDARY	Fitzroy North	Local Road		Yarra City Council
IVAN ST	PARK ST	END OF STREET	Fitzroy North	Local Road		Yarra City Council
JAMIESON ST	ALFRED CR	QUEENS PDE	Fitzroy North	Local Road		Yarra City Council
KING ST	MILLER ST	BOUNDRY	Fitzroy North	Local Road		Yarra City Council
KNEEN ST	FALCONER ST	RUSHALL CRES	Fitzroy North	Local Road		Yarra City Council
LAURA ST	LAURA PL	YORK ST	Fitzroy North	Local Road		Yarra City Council
LIVERPOOL ST	NICHOLSON ST	RAE ST	Fitzroy North	Local Road		Yarra City Council
MARK ST	TAIT ST	FALCONER ST	Fitzroy North	Local Road		Yarra City Council
MAY ST	KING ST	IDA ST	Fitzroy North	Local Road		Yarra City Council
McKEAN ST	JAMIESON ST	BRENNAND ST	Fitzroy North	Local Road		Yarra City Council
MELVILLE ST	BARKLY ST	CLAUSCEN ST	Fitzroy North	Local Road		Yarra City Council
MICHAEL ST	SCOTCHMER ST	QUEENS PDE	Fitzroy North	Local Road		Yarra City Council
MILLER ST	NICHOLSON ST	ST GEORGES RD	Fitzroy North	Local Road		Yarra City Council
MOSS ST	PARK ST	SCOTCHMER ST	Fitzroy North	Local Road		Yarra City Council
NAPIER ST	FREEMAN ST	QUEENS PDE	Fitzroy North	Local Road		Yarra City Council
NEWRY ST	NICHOLSON ST	NAPIER ST	Fitzroy North	Local Road		Yarra City Council
NICHOLSON ST	BOUNDRY	ALEXANDRA PDE	Fitzroy North	Arterial Road		Vic Roads
PARK PDE	MICHAEL ST	END OF STREET	Fitzroy North	Local Road		Yarra City Council
PARK PL	DELBIDGE ST	END OF STREET	Fitzroy North	Local Road		Yarra City Council
PARK ST	NICHOLSON ST	END OF STREET	Fitzroy North	Local Road		Yarra City Council
PERCY ST	ST GEORGES RD	RAE ST	Fitzroy North	Local Road		Yarra City Council
PILKINGTON ST	HOLDEN ST	BARKLY ST	Fitzroy North	Local Road		Yarra City Council
PORTER ST	RAILWAY ST	END OF STREET	Fitzroy North	Local Road		Yarra City Council
QUEEN ST	MILLER ST	BOUNDRY	Fitzroy North	Local Road		Yarra City Council
QUEENS PDE	ALEXANDRA PDE	BRENNAND ST	Fitzroy North	Arterial Road		Vic Roads
RAE ST	MILLER ST	ALEXANDRA PDE	Fitzroy North	Local Road		Yarra City Council
RAILWAY LA	PARK ST	LIVERPOOL ST	Fitzroy North	Local Road		Yarra City Council
RAILWAY PL	BYRNE ST	ST GEORGES RD	Fitzroy North	Local Road		Yarra City Council
RAILWAY ST	BRUNSWICK ST	BYRNE ST	Fitzroy North	Local Road		Yarra City Council
REID ST	NICHOLSON ST	ALFRED ST	Fitzroy North	Local Road		Yarra City Council
ROWE ST	ALFRED ST	RUSHALL CRES	Fitzroy North	Local Road		Yarra City Council
RUSHALL CRES	FALCONER ST	QUEENS PDE	Fitzroy North	Local Road		Yarra City Council
SALISBURY CRES	NICHOLSON ST	ANNAND ST	Fitzroy North	Local Road		Yarra City Council
SCOTCHMER ST	NICHOLSON ST	FALCONER ST	Fitzroy North	Local Road		Yarra City Council
SEACOMBE ST	REID ST	SCOTCHMER ST	Fitzroy North	Local Road		Yarra City Council
ST GEORGES RD	BOUNDRY	BRUNSWICK ST	Fitzroy North	Arterial Road		Vic Roads
ST GEORGES RD	BRUNSWICK ST	NICHOLSON ST	Fitzroy North	Local Road		Yarra City Council
TAIT ST	MARK ST	END OF STREET	Fitzroy North	Local Road		Yarra City Council
TAPLIN ST	ST GEORGES RD	PARK ST	Fitzroy North	Local Road		Yarra City Council
TAYLOR ST	BOUNDRY	CLAUSCEN ST	Fitzroy North	Local Road		Yarra City Council

Prepared By:  
Sustainable Asset ManagementRMP Version: 4.01  
Plan Adopted: 30 May 2017Register Version Control  
Version 4.1 Date: 30 May 2017

Page 11



## Attachment 2 - Register of Public Roads 15 March 2017



## Road Management Plan

## Register of Public Roads

Road	From	To	Suburb	Classification	Left/ Right Carriage Way	Responsible Road Authority
TEMPANY ST	NICHOLSON ST	END OF STREET	Fitzroy North	Local Road		Yarra City Council
TRANMERE ST	BRUNSWICK ST	ST GEORGES RD	Fitzroy North	Local Road		Yarra City Council
WATKINS ST	BROOKES CRES	ST GEORGES RD	Fitzroy North	Local Road		Yarra City Council
WHITE ST	MILLER ST	BOUNDRY	Fitzroy North	Local Road		Yarra City Council
WOODHEAD ST	FALCONER ST	SCOTCHMER ST	Fitzroy North	Local Road		Yarra City Council
WOODSIDE ST	MICHAEL ST	RUSHALL CRES	Fitzroy North	Local Road		Yarra City Council
YORK PL	YORK ST	END OF STREET	Fitzroy North	Local Road		Yarra City Council
YORK ST	NICHOLSON ST	BRUNSWICK ST	Fitzroy North	Local Road		Yarra City Council
ARNOLD ST	SOLLY AVE	MACPHERSON ST	Princes Hill	Local Road		Yarra City Council
BOWEN CR	GARTON ST	PARK ST	Princes Hill	Local Road		Yarra City Council
CASSAR PL	McILWRAITH ST	END OF STREET	Princes Hill	Local Road		Yarra City Council
GARTON ST	PARK ST	GALLAGHER RESERVE	Princes Hill	Local Road		Yarra City Council
GARTON ST	HOLTON ST WEST	MACPHERSON ST	Princes Hill	Local Road		Yarra City Council
HOLTON ST EAST	McILWRAITH ST	LYGON ST	Princes Hill	Local Road		Yarra City Council
HOLTON ST WEST	BOWEN CR	ARNOLD ST	Princes Hill	Local Road		Yarra City Council
LANG ST	BOWEN CR	PARK ST	Princes Hill	Local Road		Yarra City Council
LYGON ST	PARK ST	MACPHERSON ST	Princes Hill	Local Road	Right	Yarra City Council
MACPHERSON ST	GARTON ST	LYGON ST	Princes Hill	Local Road		Yarra City Council
McILWRAITH ST	PARK ST	MACPHERSON ST	Princes Hill	Local Road		Yarra City Council
PARK ST	BOWEN CR	LYGON ST	Princes Hill	Local Road		Yarra City Council
PATERSON ST	GARTON ST	LYGON ST	Princes Hill	Local Road		Yarra City Council
PIGDON ST	BOWEN CR	LYGON ST	Princes Hill	Local Road	Left	Yarra City Council
RICHARDSON ST	GARTON ST	LYGON ST	Princes Hill	Local Road		Yarra City Council
SOLLY AVE	ARNOLD ST	WILSON ST	Princes Hill	Local Road		Yarra City Council
WILSON ST	PARK ST	PIGDON ST	Princes Hill	Local Road		Yarra City Council
ABINGER ST	CHURCH ST	END OF STREET	Richmond	Local Road		Yarra City Council
ALBERT ST	BRIGHTON ST	CHURCH ST	Richmond	Local Road		Yarra City Council
ALBYN ST	EUCALYPTUS ST	END OF STREET	Richmond	Local Road		Yarra City Council
ALFRED ST	ROWENA PDE	RICHMOND TCE	Richmond	Local Road		Yarra City Council
ALLOWAH TCE	BRIDGE RD	END OF STREET	Richmond	Local Road		Yarra City Council
AMSTERDAM ST	CHURCH ST	MARY ST	Richmond	Local Road		Yarra City Council
ANDERSON COURT	LENNOX ST	WILLIAMS COURT	Richmond	Private Road		
APPLETON ST	BURNLEY ST	CLARKE ST	Richmond	Local Road		Yarra City Council
BAKER ST	JOHNSON ST	CHURCH ST	Richmond	Local Road		Yarra City Council
BANK ST	HIGHETT ST	HULL ST	Richmond	Local Road		Yarra City Council
BARKLY AVE	BRIGHTON ST	ROONEY ST	Richmond	Local Road		Yarra City Council
BARNET WAY	DEAKIN LA	KHARTOUM ST	Richmond	Local Road		Yarra City Council (added 5/3/2015)
BEISSEL ST	LORD ST	BURNLEY ST	Richmond	Local Road		Yarra City Council
BELGIUM AVE	HIGHETT ST	VERE ST	Richmond	Local Road		Yarra City Council
BELL ST	SWAN ST	BENSON ST	Richmond	Local Road		Yarra City Council
BENNETT ST	VICTORIA ST	BUCKINGHAM ST	Richmond	Local Road		Yarra City Council
BENSON ST	MARY ST	COPPIN ST	Richmond	Local Road		Yarra City Council
BERRY ST	CHURCH ST	WALTHAM ST	Richmond	Local Road		Yarra City Council
BIRCH SQUARE	MURPHY ST	MURPHY ST	Richmond	Local Road		Yarra City Council
BLAZEY ST	BURNLEY ST	VAUGHAN ST	Richmond	Local Road		Yarra City Council
BLAZEY ST	VAUGHAN ST	RIVER ST	Richmond	Local Road		Yarra City Council
BOSISTO ST	BRIDGE RD	HIGHETT ST	Richmond	Local Road		Yarra City Council
BOTHERAMBO ST	SWAN ST	MONTGOMERY ST	Richmond	Local Road		Yarra City Council
BOWEN ST	LENNOX ST	END OF STREET	Richmond	Local Road		Yarra City Council
BOYD ST	BURNLEY ST	LORD ST	Richmond	Local Road		Yarra City Council

Prepared By:  
Sustainable Asset ManagementRMP Version: 4.01  
Plan Adopted: 30 May 2017Register Version Control  
Version 4.1 Date: 30 May 2017

Page 12

Attachment 2 - Register of Public Roads 15 March 2017



# Road Management Plan

## Register of Public Roads

Road	From	To	Suburb	Classification	Left/ Right Carriage Way	Responsible Road Authority
BRADY ST	LORD ST	COPPIN ST	Richmond	Local Road		Yarra City Council
BRIDGE RD	PUNT RD	CHURCH ST	Richmond	Arterial Road		Vicroads
BRIDGE RD	CHURCH ST	BURNLEY ST	Richmond	Arterial Road		Vicroads
BRIDGE RD	BURNLEY ST	HAWTHORN BRIDGE	Richmond	Arterial Road	Left	Vicroads
BRIDGE RD	PUNT RD	CHURCH ST	Richmond	Arterial Road	Right	Vicroads
BRIDGE RD	CHURCH ST	BURNLEY ST	Richmond	Arterial Road	Right	Vicroads
BRIGHTON ST	SE FWY	LESNEY ST	Richmond	Local Road		Yarra City Council
BRIGHTON ST	LITTLE LESNEY ST	SWAN ST	Richmond	Local Road		Yarra City Council
BROMHAM PLACE	HIGHETT ST	RISLEY ST	Richmond	Local Road		Yarra City Council
BROUGHAM ST	CHURCH ST	MARY ST	Richmond	Local Road		Yarra City Council
BUCKINGHAM ST	BURNLEY ST	CHURCH ST	Richmond	Local Road		Yarra City Council
BURGESS ST	MARY ST	BRIGHTON ST	Richmond	Local Road		Yarra City Council
BURNLEY ST	BRIDGE RD	VICTORIA ST	Richmond	Arterial Road	Right	Vicroads
BURNLEY ST	VICTORIA ST	BRIDGE RD	Richmond	Arterial Road		Vicroads
BURNLEY ST	BRIDGE RD	SWAN ST	Richmond	Arterial Road	Right	Vicroads
BUTLER ST	JONAS ST	LENNOX ST	Richmond	Local Road		Yarra City Council
CAMERON ST	CHURCH ST	LENNOX ST	Richmond	Local Road		Yarra City Council
CANTERBURY ST	BEISSEL ST	END OF STREET	Richmond	Local Road		Yarra City Council
CARROLL ST	SWAN ST	RICHMOND TCE	Richmond	Local Road		Yarra City Council
CHARLES ST	SWAN ST	GEORGE ST	Richmond	Local Road		Yarra City Council
CHARLOTTE ST	CHARLES ST	CHURCH ST	Richmond	Local Road		Yarra City Council
CHRISTINE CRESCENT	ELAINE CRT	END OF STREET	Richmond	Local Road		Yarra City Council
CHURCH ST	BRIDGE RD	VICTORIA ST	Richmond	Arterial Road		Vicroads
CHURCH ST	BRIDGE RD	VICTORIA ST	Richmond	Arterial Road	Right	Vicroads
CHURCH ST	SWAN ST	BRIDGE RD	Richmond	Arterial Road	Left	Vicroads
CHURCH ST	SWAN ST	BRIDGE RD	Richmond	Arterial Road	Right	Vicroads
CHURCH ST	SE FWY	SWAN ST	Richmond	Arterial Road	Right	Vicroads
CLARKE ST	NORTH ST	END OF STREET	Richmond	Local Road		Yarra City Council
CLIFTON ST	SWAN ST	RICHMOND TCE	Richmond	Local Road		Yarra City Council
COLE ST	JOHNSON ST	END OF STREET	Richmond	Local Road		Yarra City Council
COOKE CRT	CHURCH ST	LEWIS CRT	Richmond	Local Road		Yarra City Council
COPPIN ST	HIGHETT ST	BRIDGE RD	Richmond	Local Road		Yarra City Council
COPPIN ST	BRIDGE RD	SWAN ST	Richmond	Local Road		Yarra City Council
COPPIN ST	SWAN ST	BARKLY AVE	Richmond	Local Road		Yarra City Council
CORNS PL	LENNOX ST	LEIGH PL	Richmond	Local Road		Yarra City Council
CORSAIR ST	LORD ST	BURNLEY ST	Richmond	Local Road		Yarra City Council
COTTER ST	MARY ST	CHURCH ST	Richmond	Local Road		Yarra City Council
CROWN ST	BURNLEY ST	RIVER ST	Richmond	Local Road		Yarra City Council
DALE ST	HARGREAVES ST	CHURCH ST	Richmond	Private Road		
DANDO ST	SWAN ST	RICHMOND TCE	Richmond	Local Road		Yarra City Council
DARLINGTON PDE	WALTHAM ST	CHURCH ST	Richmond	Local Road		Yarra City Council
DAVID ST	APPLETON ST	END OF STREET	Richmond	Local Road		Yarra City Council
DAVIS ST	BRIGHTON ST	MARY ST	Richmond	Local Road		Yarra City Council
DAVISON ST	VICTORIA ST	MURPHY ST	Richmond	Local Road		Yarra City Council
DERBY ST	ALFRED ST	END OF STREET	Richmond	Local Road		Yarra City Council
DICKMANN ST	GIPPS ST	SWAN ST	Richmond	Local Road		Yarra City Council
DOCKER ST	SWAN ST	RICHMOND TCE	Richmond	Local Road		Yarra City Council
DOONSDALE ST	BURNLEY ST	DAVID ST	Richmond	Local Road		Yarra City Council
DUKE ST	SWAN ST	END OF STREET	Richmond	Local Road		Yarra City Council
DURHAM ST	YORKSHIRE ST	END OF STREET	Richmond	Local Road		Yarra City Council

Prepared By:  
Sustainable Asset Management

RMP Version: 4.01  
Plan Adopted: 30 May 2017

Register Version Control  
Version 4.1 Date: 30 May 2017

Page 13

## Attachment 2 - Register of Public Roads 15 March 2017



## Road Management Plan

## Register of Public Roads

Road	From	To	Suburb	Classification	Left/ Right Carriage Way	Responsible Road Authority
EDINBURGH ST	SWAN ST	FRASER ST	Richmond	Local Road		Yarra City Council
EGAN PL	HIGHETT ST	EGAN ST	Richmond	Local Road		Yarra City Council
EGAN ST	LENNOX ST	HODDLE ST	Richmond	Local Road		Yarra City Council
ELAINE CRT	RIVER BLVD	CHRISTINE CRESCENT	Richmond	Local Road		Yarra City Council
ELIZABETH ST	CHURCH ST	HODDLE ST	Richmond	Local Road		Yarra City Council
ELLIS ST	HIGHETT ST	CAMERON ST	Richmond	Local Road		Yarra City Council
ELM GROVE	CHURCH ST	CHARLES ST	Richmond	Local Road		Yarra City Council
ERIN ST	LENNOX ST	HODDLE ST	Richmond	Local Road		Yarra City Council
EUCALYPTUS ST	BRIDGE RD	BERRY ST	Richmond	Local Road		Yarra City Council
EUREKA ST	CHURCH ST	END OF STREET	Richmond	Local Road		Yarra City Council
FEAR ST	ALFRED ST	MILLER ST	Richmond	Local Road		Yarra City Council
FIREBELL LANE	WAVERLEY ST	END OF STREET	Richmond	Local Road		Yarra City Council
FORDHAM CRT	GOODWOOD ST	END OF STREET	Richmond	Local Road		Yarra City Council
FRANCIS ST	MARY ST	COPPIN ST	Richmond	Local Road		Yarra City Council
FRASER ST	BRIDGE RD	EDINBURGH ST	Richmond	Local Road		Yarra City Council
FREEMAN ST	HODDLE ST	LENNOX ST	Richmond	Local Road		Yarra City Council
GARDNER ST	BRIDGE RD	BENNETT ST	Richmond	Local Road		Yarra City Council
GARFIELD ST	LENNOX ST	REGENT ST	Richmond	Local Road		Yarra City Council
GEORGE ST	CHARLES ST	END OF STREET	Richmond	Local Road		Yarra City Council
GIBBONS ST	CHURCH ST	ALBERT ST	Richmond	Local Road		Yarra City Council
GIPPS ST	CHURCH ST	LENNOX ST	Richmond	Local Road		Yarra City Council
GLASS ST	BEISSEL ST	BOYD ST	Richmond	Local Road		Yarra City Council
GLEADELL ST	BRIDGE RD	HIGHETT ST	Richmond	Local Road		Yarra City Council
GOODWIN ST	BRIGHTON ST	MARY ST	Richmond	Local Road		Yarra City Council
GOODWOOD ST	ROTHERWOOD ST	WALTHAM ST	Richmond	Local Road		Yarra City Council
GRATTAN PL	ROWENA PDE	RICHMOND TCE	Richmond	Local Road		Yarra City Council
GRIFFITHS ST	BRIDGE RD	SOMERSET ST	Richmond	Local Road		Yarra City Council
HARVEY ST	SWAN ST	LESNEY ST	Richmond	Local Road		Yarra City Council
HENTY ST	CAMERON ST	END OF STREET	Richmond	Local Road		Yarra City Council
HIGHETT ST	CHURCH ST	FREEMAN ST	Richmond	Local Road		Yarra City Council
HIGHETT ST	BURNLEY ST	CHURCH ST	Richmond	Local Road		Yarra City Council
HODDLE PL	HODDLE ST	END OF STREET	Richmond	Local Road		Yarra City Council
HODDLE ST	VICTORIA ST	BRIDGE RD	Richmond	Arterial Road	Left	Vicroads
HODGSON TCE	CHURCH ST	END OF STREET	Richmond	Local Road		Yarra City Council
HOLICK ST	JOHNSON ST	END OF STREET	Richmond	Local Road		Yarra City Council
HOSIE ST	BRIDGE RD	ABINGER ST	Richmond	Local Road		Yarra City Council
HOWARD ST	CHURCH ST	BRIGHTON ST	Richmond	Local Road		Yarra City Council
HULL ST	BANK ST	THOMAS ST	Richmond	Local Road		Yarra City Council
HUNTER ST	BRIDGE RD	END OF STREET	Richmond	Local Road		Yarra City Council
JAMES ST	BRIGHTON ST	MARY ST	Richmond	Local Road		Yarra City Council
JIKA PL	HODDLE ST	RAILWAY STATION	Richmond	Local Road		Yarra City Council
JOHNSON ST	VICTORIA ST	BUCKINGHAM ST	Richmond	Local Road		Yarra City Council
JONAS ST	ELIZABETH ST	VICTORIA ST	Richmond	Local Road		Yarra City Council
JONES PL	BRIDGE RD	PALMER ST	Richmond	Local Road		Yarra City Council
JUBILEE PL	JOHNSON ST	END OF STREET	Richmond	Local Road		Yarra City Council
JUDD ST	BRIDGE RD	CAMERON ST	Richmond	Local Road		Yarra City Council
KENNEDY AV	WERTHEIM ST	END OF STREET	Richmond	Local Road		Yarra City Council (added 5/3/2015)
KENNEDY ST	JOHNSON ST	END OF STREET	Richmond	Local Road		Yarra City Council
KENNY ST	BANK ST	END OF STREET	Richmond	Local Road		Yarra City Council
KENT ST	BURNLEY ST	CHURCH ST	Richmond	Local Road		Yarra City Council

Prepared By:  
Sustainable Asset ManagementRMP Version: 4.01  
Plan Adopted: 30 May 2017Register Version Control  
Version 4.1 Date: 30 May 2017

Page 14

## Attachment 2 - Register of Public Roads 15 March 2017



## Road Management Plan

## Register of Public Roads

Road	From	To	Suburb	Classification	Left/ Right Carriage Way	Responsible Road Authority
KING ST	TANNER ST	RICHMOND TCE	Richmond	Local Road		Yarra City Council
KINGSTON PL	EGAN PL	STATION ST	Richmond	Local Road		Yarra City Council
KINGSTON ST	BRIGHTON ST	CHURCH ST	Richmond	Local Road		Yarra City Council
LAITY ST	JOHNSON ST	CHURCH ST	Richmond	Local Road		Yarra City Council
LAMBERT ST	VICTORIA ST	KENT ST	Richmond	Local Road		Yarra City Council
LEEDS ST	LENNOX ST	EGAN PL	Richmond	Local Road		Yarra City Council
LEGO PL	BOSISTO ST	END OF STREET	Richmond	Local Road		Yarra City Council
LEIGH PL	BRIDGE RD	ERIN ST	Richmond	Local Road		Yarra City Council
LENNOX ST	VICTORIA ST	BRIDGE RD	Richmond	Local Road		Yarra City Council
LENNOX ST	BRIDGE RD	SWAN ST	Richmond	Local Road		Yarra City Council
LESLIE ST	VICTORIA ST	BUCKINGHAM ST	Richmond	Local Road		Yarra City Council
LESNEY ST	MARY ST	CHURCH ST	Richmond	Local Road		Yarra City Council
LEWIS CRT	ELIZABETH ST	COOKE CRT	Richmond	Private Road		
LINCOLN ST	CHURCH ST	JOHNSON ST	Richmond	Local Road		Yarra City Council
LITTLE ALFRED ST	ALFRED ST	END OF STREET	Richmond	Local Road		Yarra City Council
LITTLE BUCKINGHAM ST	CHURCH ST	END OF STREET	Richmond	Local Road		Yarra City Council
LITTLE KENT ST	CHURCH ST	END OF STREET	Richmond	Local Road		Yarra City Council
LITTLE LESNEY ST	MARY ST	END OF STREET	Richmond	Local Road		Yarra City Council
LORD PLACE	WALL ST	ENTIRE LENGTH	Richmond	Local Road		Yarra City Council
LORD ST	BRIDGE RD	SWAN ST	Richmond	Local Road		Yarra City Council
LOUGHANAN ST	ALFRED ST	END OF STREET	Richmond	Local Road		Yarra City Council
LYNDHURST ST	BRIDGE RD	END OF STREET	Richmond	Local Road		Yarra City Council
MADDEN GR	MARY ST	BURNLEY ST	Richmond	Local Road		Yarra City Council
MALLESON ST	MARY ST	LYNDHURST ST	Richmond	Local Road		Yarra City Council
MARGARET ST	STEWART ST	TANNER ST	Richmond	Local Road		Yarra City Council
MARY ST	BRIDGE RD	SWAN ST	Richmond	Local Road		Yarra City Council
MARY ST	SWAN ST	END OF STREET	Richmond	Local Road		Yarra City Council
McGOUN ST	THOMAS ST	END OF STREET	Richmond	Local Road		Yarra City Council
McGRATH CRT	PARKER ST	END OF STREET	Richmond	Local Road		Yarra City Council
McKAY ST	VICTORIA ST	BAKER ST	Richmond	Local Road		Yarra City Council
McKENZIE ST	KENT ST	SOMERSET ST	Richmond	Local Road		Yarra City Council
McNAMARA ST	CHARLES ST	MARY ST	Richmond	Local Road		Yarra City Council
MILES ST	ROTHERWOOD ST	END OF STREET	Richmond	Local Road		Yarra City Council
MILLER ST	RICHMOND TCE	ROWENA PDE	Richmond	Local Road		Yarra City Council
MONTGOMERY ST	LENNOX ST	END OF STREET	Richmond	Local Road		Yarra City Council
MOORHOUSE ST	BRIDGE RD	ERIN ST	Richmond	Local Road		Yarra City Council
MUIR ST	ERIN ST	HIGHETT ST	Richmond	Local Road		Yarra City Council
MULBERRY ST	UNION ST	ROTHERWOOD ST	Richmond	Local Road		Yarra City Council
MURPHY ST	COPPIN ST	BURNLEY ST	Richmond	Local Road		Yarra City Council
MURPHY ST	RIVER ST	BURNLEY ST	Richmond	Local Road		Yarra City Council
MURRAY ST	COPPIN ST	LORD ST	Richmond	Local Road		Yarra City Council
NAPIER LANE	PUNT RD	SHERWOOD ST	Richmond	Local Road		Yarra City Council
NEPTUNE ST	BRIDGE RD	END OF STREET	Richmond	Local Road		Yarra City Council
NEW ST	EGAN ST	YORK ST	Richmond	Local Road		Yarra City Council
NEWLANDS ST	KENT ST	HIGHETT ST	Richmond	Local Road		Yarra City Council
NEWRY ST	BURNLEY ST	LORD ST	Richmond	Local Road		Yarra City Council
NORMANBY PL	ERIN ST	BRIDGE RD	Richmond	Local Road		Yarra City Council
NORTH ST	BURNLEY ST	RIVER ST	Richmond	Local Road		Yarra City Council
NORTHCOTE ST	CHURCH ST	BRIGHTON ST	Richmond	Local Road		Yarra City Council
PALMER PDE	BALMAIN ST	END OF STREET	Richmond	Private Road		

Prepared By:  
Sustainable Asset ManagementRMP Version: 4.01  
Plan Adopted: 30 May 2017Register Version Control  
Version 4.1 Date: 30 May 2017

Page 15



## Attachment 2 - Register of Public Roads 15 March 2017



## Road Management Plan

## Register of Public Roads

Road	From	To	Suburb	Classification	Left/ Right Carriage Way	Responsible Road Authority
PALMER ST	BURNLEY ST	GRIFFITHS ST	Richmond	Local Road		Yarra City Council
PALMER ST	RIVER ST	BURNLEY ST	Richmond	Local Road		Yarra City Council
PARKER ST	CHARLES ST	McGRATH CRT	Richmond	Local Road		Yarra City Council
PEERS ST	LENNOX ST	NEW ST	Richmond	Local Road		Yarra City Council
PELUSO ST	BRIDGE RD	END OF STREET	Richmond	Local Road		Yarra City Council
PORTLAND ST	ROWENA PDE	FIREBELL LANE	Richmond	Local Road		Yarra City Council
PRINCE PATRICK ST	CHURCH ST	BRIGHTON ST	Richmond	Local Road		Yarra City Council
PRINCESS ST	BROUGHAM ST	END OF STREET	Richmond	Local Road		Yarra City Council
PRINCESS ST	ABINGER ST	END OF STREET	Richmond	Local Road		Yarra City Council
PUNT RD	SWAN ST	BRIDGE RD	Richmond	Arterial Road	Right	Vicroads
REGENT ST	VICTORIA ST	YORK ST	Richmond	Local Road		Yarra City Council
RICHMOND TCE	PUNT RD	DOCKER ST	Richmond	Local Road		Yarra City Council
RISLEY ST	CHURCH ST	BROMHAM PLACE	Richmond	Local Road		Yarra City Council
RIVER BLVD	VICTORIA ST	END OF STREET	Richmond	Local Road		Yarra City Council
RIVER ST	BRIDGE RD	END OF STREET	Richmond	Local Road		Yarra City Council
ROGERS ST	RICHMOND TCE	ROWENA PDE	Richmond	Local Road		Yarra City Council
ROONEY ST	BARKLY AVE	MADDEN GR	Richmond	Local Road		Yarra City Council
ROONYS LANE	ALFRED ST	END OF STREET	Richmond	Local Road		Yarra City Council
ROSE ST	BRIGHTON ST	MARY ST	Richmond	Local Road		Yarra City Council
ROSE ST	ROONEY ST	COPPIN ST	Richmond	Local Road		Yarra City Council
ROSE ST	ROONEY ST	END OF STREET	Richmond	Local Road		Yarra City Council
ROTHERWOOD ST	BRIDGE RD	ROWENA PDE	Richmond	Local Road		Yarra City Council
ROWENA PDE	PUNT RD	THE VAUCLUSE	Richmond	Local Road		Yarra City Council
RULE ST	BROUGHAM ST	CHURCH ST	Richmond	Local Road		Yarra City Council
SALISBURY ST	CHURCH ST	END OF STREET	Richmond	Local Road		Yarra City Council
SANDERS PL	CHURCH ST	ALBERT ST	Richmond	Local Road		Yarra City Council
SHAMROCK ST	CHURCH ST	BRIGHTON ST	Richmond	Local Road		Yarra City Council
SHAW ST	BROUGHAM ST	LYNDHURST ST	Richmond	Local Road		Yarra City Council
SHEEDY ST	COPPIN ST	MARY ST	Richmond	Local Road		Yarra City Council
SHELLEY ST	VICTORIA ST	SMITH ST	Richmond	Local Road		Yarra City Council
SHERWOOD ST	PUNT RD	ROTHERWOOD ST	Richmond	Local Road		Yarra City Council
SMITH ST	SHELLEY ST	LENNOX ST	Richmond	Local Road		Yarra City Council
SOMERSET ST	CHURCH ST	BURNLEY ST	Richmond	Local Road		Yarra City Council
STANLEY ST	SWAN ST	RICHMOND TCE	Richmond	Local Road		Yarra City Council
STATION ST	EGAN ST	KINGSTON PL	Richmond	Local Road		Yarra City Council
STEWART PL	STEWART ST	TANNER ST	Richmond	Local Road		Yarra City Council
STEWART ST	PUNT RD	SWAN ST	Richmond	Local Road		Yarra City Council
STOKE PL	EGAN ST	YORK ST	Richmond	Local Road		Yarra City Council
STRAFFORD ST	END OF STREET	CORSAIR ST	Richmond	Local Road		Yarra City Council
STRAFFORD ST	CORSAIR ST	NORTH END	Richmond	Local Road		Yarra City Council
STRODE ST	SHERWOOD ST	END OF STREET	Richmond	Local Road		Yarra City Council
SUTTON GR	TYSON ST	END OF STREET	Richmond	Local Road		Yarra City Council
SWAN ST	PUNT RD	CHURCH ST	Richmond	Arterial Road	Left	Vicroads
SWAN ST	CHURCH ST	BURNLEY ST	Richmond	Arterial Road	Left	Vicroads
SWAN ST	CHURCH ST	BURNLEY ST	Richmond	Arterial Road	Right	Vicroads
TANNER ST	PUNT RD	LENNOX ST	Richmond	Local Road		Yarra City Council
TENNYSON ST	STEWART ST	END OF STREET	Richmond	Local Road		Yarra City Council
THE CROFTS	HODDLE ST	ROTHERWOOD ST	Richmond	Local Road		Yarra City Council
THE VAUCLUSE	CHURCH ST	ROWENA PDE	Richmond	Local Road		Yarra City Council
THERESA ST	COPPIN ST	END OF STREET	Richmond	Local Road		Yarra City Council

Prepared By:  
Sustainable Asset ManagementRMP Version: 4.01  
Plan Adopted: 30 May 2017Register Version Control  
Version 4.1 Date: 30 May 2017

Page 16

## Attachment 2 - Register of Public Roads 15 March 2017



# Road Management Plan

### Register of Public Roads

Road	From	To	Suburb	Classification	Left/ Right Carriage Way	Responsible Road Authority
THOMAS ST	HIGHETT ST	HULL ST	Richmond	Local Road		Yarra City Council
TONKINS LANE	ROWENA PDE	END OF STREET	Richmond	Local Road		Yarra City Council
TULLO PL	BRIDGE RD	END OF STREET	Richmond	Local Road		Yarra City Council
TWEEDIE PL	CHURCH ST	BROUGHAM ST	Richmond	Local Road		Yarra City Council
TYSON ST	TANNER ST	RICHMOND TCE	Richmond	Local Road		Yarra City Council
UNION ST	GOODWOOD ST	BRIDGE RD	Richmond	Local Road		Yarra City Council
VAUGHAN ST	MURPHY ST	NORTH ST	Richmond	Local Road		Yarra City Council
VERE ST	BELGIUM AVE	END OF STREET	Richmond	Local Road		Yarra City Council
VERITY ST	BRIDGE RD	END OF STREET	Richmond	Local Road		Yarra City Council
VICTORIA PLACE	CHURCH ST	END OF STREET	Richmond	Local Road		Yarra City Council
VICTORIA ST	HODDLE ST	CHURCH ST	Richmond	Arterial Road		Vicroads
VICTORIA ST	CHURCH ST	BURNLEY ST	Richmond	Arterial Road	Right	Vicroads
VICTORIA ST	BURNLEY ST	YARRA RIVER	Richmond	Arterial Road	Right	Vicroads
WALL ST	MARY ST	COPPIN ST	Richmond	Local Road		Yarra City Council
WALL ST	COPPIN ST	LORD ST	Richmond	Local Road		Yarra City Council
WALTHAM PL	CHURCH ST	END OF STREET	Richmond	Local Road		Yarra City Council
WALTHAM ST	DARLINGTON PDE	BRIDGE RD	Richmond	Local Road		Yarra City Council
WANGARATTA ST	STEWART ST	MONTGOMERY ST	Richmond	Local Road		Yarra City Council
WATERLOO PL	BRIDGE RD	CHURCH ST	Richmond	Local Road		Yarra City Council
WAVERLEY ST	SWAN ST	RICHMOND TCE	Richmond	Local Road		Yarra City Council
WELLS ST	BAKER ST	END OF STREET	Richmond	Local Road		Yarra City Council
WHITES PL	BRIDGE RD	PALMER ST	Richmond	Local Road		Yarra City Council
WILLIAMS COURT	ANDERSON COURT	LENNOX ST	Richmond	Private Road		
WILLIS ST	BRIGHTON ST	CHURCH ST	Richmond	Local Road		Yarra City Council
WILLOW LA	CHURCH ST	MARY ST	Richmond	Local Road		Yarra City Council
WILTSHIRE ST	BRIGHTON ST	END OF STREET	Richmond	Local Road		Yarra City Council
WOODLAWN ST	RICHMOND TCE	TANNER ST	Richmond	Local Road		Yarra City Council
WRIGHT ST	CHURCH ST	BRIGHTON ST	Richmond	Local Road		Yarra City Council
WUSTGMANN ST	BRIDGE RD	END OF STREET	Richmond	Local Road		Yarra City Council
YARRA ST	BRIGHTON ST	CHURCH ST	Richmond	Local Road		Yarra City Council
YORK ST	LENNOX ST	HODDLE ST	Richmond	Local Road		Yarra City Council
YORKSHIRE ST	CHURCH ST	MARY ST	Richmond	Local Road		Yarra City Council

Prepared By: Sustainable Asset Management	RMP Version: 4.01 Plan Adopted: 30 May 2017	Register Version Control Version 4.1 Date: 30 May 2017	Page 17
--	--	---	---------

## Attachment 2 - Register of Public Roads 15 March 2017



## Road Management Plan

## List of Rights of Way

## Register of Public Roads

Lane Number	Lane Name	Suburb	From	To	Comments
1.2		CLIFTON HILL	Lane 1.1	END OF LANE	
2.1		CLIFTON HILL	HODGKINSON ST	Lane 2.2	
2.2		CLIFTON HILL	Lane 2.1	END OF LANE	
3		CLIFTON HILL	HODGKINSON ST	END OF LANE	
4		CLIFTON HILL	HODGKINSON ST	END OF LANE	
5		CLIFTON HILL	HODGKINSON ST	END OF LANE	
6.1		CLIFTON HILL	HODGKINSON ST	Lane 6.2	
6.2		CLIFTON HILL	Lane 6.1	END OF LANE	
7		CLIFTON HILL	HODGKINSON ST	END OF LANE	
8		CLIFTON HILL	HODGKINSON ST	END OF LANE	
9		CLIFTON HILL	HODGKINSON ST	END OF LANE	
10		CLIFTON HILL	HODGKINSON ST	END OF LANE	
11		CLIFTON HILL	HODGKINSON ST	END OF LANE	
12		CLIFTON HILL	HODGKINSON ST	END OF LANE	
13		COLLINGWOOD	LITTLE OXFORD ST	END OF LANE	
13.1		CLIFTON HILL	HODGKINSON ST	END OF LANE	
13.2		CLIFTON HILL	HODGKINSON ST	END OF LANE	
14		CLIFTON HILL	HODGKINSON ST	END OF LANE	
15.1		CLIFTON HILL	HODGKINSON ST	Lane 15.2	
15.2		CLIFTON HILL	Lane 15.1	END OF LANE	
16		CLIFTON HILL	GOLD ST	END OF LANE	
17.1		CLIFTON HILL	GOLD ST	Lane 17.2	
17.2		CLIFTON HILL	Lane 17.1	Lane 17.3	
17.3		CLIFTON HILL	Lane 17.2	END OF LANE	
17.4		CLIFTON HILL	GRAY ST	Lane 17.2	
18.1		CLIFTON HILL	GOLD ST	Lane 18.2	
18.2		CLIFTON HILL	Lane 18.1	END OF LANE	
19.1		CLIFTON HILL	GOLD ST	Lane 19.2	
19.2		CLIFTON HILL	Lane 19.1	END OF LANE	
20.1		CLIFTON HILL	GOLD ST	Lane 20.2	
20.2		CLIFTON HILL	Lane 20.1	END OF LANE	
21.1		CLIFTON HILL	GOLD ST	Lane 21.2	
21.2		CLIFTON HILL	Lane 21.1	END OF LANE	
22		CLIFTON HILL	GOLD ST	END OF LANE	
23.1		CLIFTON HILL	GOLD ST	END OF LANE	
24.1		CLIFTON HILL	LANG ST	Lane 24.2	
24.2		CLIFTON HILL	Lane 24.1	END OF LANE	
24.3		CLIFTON HILL	ANDERSON ST	END OF LANE	
25.1		CLIFTON HILL	LANG ST	Lane 25.2	
25.2		CLIFTON HILL	Lane 25.1	END OF LANE	
25.3		CLIFTON HILL	NOONE ST	Lane 25.2	
26.1		CLIFTON HILL	PECKVILLE ST	Lane 26.2	
26.2		CLIFTON HILL	Lane 26.1	Lane 26.3	
26.3		CLIFTON HILL	NOONE ST	Lane 26.2	
27		CLIFTON HILL	PECKVILLE ST	END OF LANE	
28.1		CLIFTON HILL	NOONE ST	Lane 28.2	
28.2		CLIFTON HILL	Lane 28.1	END OF LANE	
29.1		CLIFTON HILL	NOONE ST	Lane 29.2	
29.2		CLIFTON HILL	Lane 29.1	END OF LANE	
29.3		CLIFTON HILL	Lane 29.1	END OF LANE	
30		CLIFTON HILL	NOONE ST	ALEXANDRA PDE	
31		CLIFTON HILL	NOONE ST	END OF LANE	
32		CLIFTON HILL	PAGE ST	END OF LANE	
33		CLIFTON HILL	PAGE ST	END OF LANE	
34		CLIFTON HILL	HODGKINSON ST	Lane 1.2	
34.1		CLIFTON HILL	NORTH TCE	Lane 34.2	
34.2		CLIFTON HILL	Lane 34.1	Lane 34.3	
34.3		CLIFTON HILL	Lane 34.2	NOONE ST	
35.1		CLIFTON HILL	HILTON ST	Lane 35.2	
35.2		CLIFTON HILL	Lane 35.1	END OF LANE	
36.1		CLIFTON HILL	HILTON ST	Lane 36.2	
36.2		CLIFTON HILL	Lane 36.1	Lane 36.2	
36.3		CLIFTON HILL	Lane 36.2	Lane 36.4	

Prepared By:  
Sustainable Asset Management

RMP Version: 4.01  
Plan Adopted: 30 May 2017

Register Version Control  
Version 4.1 Date: 30 May 2017

Page 18

## Attachment 2 - Register of Public Roads 15 March 2017



## Road Management Plan

## List of Rights of Way

## Register of Public Roads

Lane Number	Lane Name	Suburb	From	To	Comments
36.4		CLIFTON HILL	Lane 36.3	HILTON ST	
36.5		CLIFTON HILL	Lane 36.1	Lane 36.3	
37		CLIFTON HILL	HILTON ST	END OF LANE	
38.1		CLIFTON HILL	HILTON ST	Lane 38.2	
38.2		CLIFTON HILL	Lane 38.1	END OF LANE	
39.1		CLIFTON HILL	KENT ST	Lane 39.2	
39.2		CLIFTON HILL	Lane 39.1	END OF LANE	
40		CLIFTON HILL	KENT ST	END OF LANE	
41		CLIFTON HILL	KENT ST	END OF LANE	
42		CLIFTON HILL	HILTON ST	END OF LANE	
43		CLIFTON HILL	HILTON ST	END OF LANE	
44		CLIFTON HILL	HILTON ST	END OF LANE	
45		CLIFTON HILL	HILTON ST	END OF LANE	
46.1		CLIFTON HILL	COUNCIL ST	Lane 46.2	
46.2		CLIFTON HILL	Lane 46.1	END OF LANE	
47.1		CLIFTON HILL	COUNCIL ST	ALEXANDRA PDE	
47.2		CLIFTON HILL	Lane 47.1	REEVES ST	
47.3		CLIFTON HILL	Lane 47.1	REEVES ST	
48.1		CLIFTON HILL	COUNCIL ST	Lane 48.2	
48.2		CLIFTON HILL	Lane 48.1	END OF LANE	
48.3		CLIFTON HILL	Lane 48.1	END OF LANE	
49.1		CLIFTON HILL	COUNCIL ST	ALEXANDRA PDE	
49.2		CLIFTON HILL	Lane 49.1	REEVES ST	
49.3		CLIFTON HILL	Lane 49.1	REEVES ST	
49.4		CLIFTON HILL	Lane 49.1	Lane 49.5	
49.5		CLIFTON HILL	Lane 49.4	END OF LANE	
50.1		CLIFTON HILL	COUNCIL ST	Lane 50.3	
50.2		CLIFTON HILL	Lane 50.1	END OF LANE	
50.3		CLIFTON HILL	Lane 50.1	END OF LANE	
51		CLIFTON HILL	COUNCIL ST	END OF LANE	
52		CLIFTON HILL	COUNCIL ST	ALEXANDRA PDE	
53.1		CLIFTON HILL	ALEXANDRA PDE	Lane 53.2	
53.2		CLIFTON HILL	Lane 53.1	END OF LANE	
54		CLIFTON HILL	ALEXANDRA PDE	END OF LANE	
55.1		CLIFTON HILL	O'GRADY ST	Lane 55.2	
55.2		CLIFTON HILL	Lane 55.1	DWYER ST	
55.3		CLIFTON HILL	Lane 55.1	Lane 55.4	
55.4		CLIFTON HILL	Lane 55.3	Lane 55.5	
55.5		CLIFTON HILL	Lane 55.4	THE ESPLANADE	
55.6		CLIFTON HILL	Lane 55.5	SPENSLEY ST	
56.1		CLIFTON HILL	O'GRADY ST	Lane 56.2	
56.2		CLIFTON HILL	Lane 56.1	DWYER ST	
57.1		CLIFTON HILL	DWYER ST	Lane 57.2	
57.2		CLIFTON HILL	Lane 57.1	Lane 57.3	
57.3		CLIFTON HILL	Lane 57.2	END OF LANE	
58		CLIFTON HILL	SPENSLEY ST	O'GRADY ST	
59		CLIFTON HILL	O'GRADY ST	END OF LANE	
60.1		CLIFTON HILL	O'GRADY ST	Lane 60.2	
60.2		CLIFTON HILL	Lane 60.1	Lane 60.3	
60.3		CLIFTON HILL	Lane 60.2	END OF LANE	
61.1		CLIFTON HILL	O'GRADY ST	Lane 61.2	
61.2		CLIFTON HILL	Lane 61.1	END OF LANE	
62		CLIFTON HILL	O'GRADY ST	END OF LANE	
63		CLIFTON HILL	O'GRADY ST	END OF LANE	
64		CLIFTON HILL	SPENSLEY ST	O'GRADY ST	
65		CLIFTON HILL	O'GRADY ST	GEORGE ST	
66.1		CLIFTON HILL	CLIFTON ST	Lane 66.2	
66.2		CLIFTON HILL	Lane 66.1	EDMUND ST	
67.1		CLIFTON HILL	CLIFTON ST	Lane 67.2	
67.2		CLIFTON HILL	Lane 67.1	Lane 67.3	
67.3		CLIFTON HILL	Lane 67.2	END OF LANE	
68		CLIFTON HILL	EDMUND ST	CLIFTON ST	
69.1		CLIFTON HILL	CLIFTON ST	THE ESPLANADE	
69.2		CLIFTON HILL	Lane 69.1	Lane 69.3	

Prepared By:  
Sustainable Asset Management

RMP Version: 4.01  
Plan Adopted: 30 May 2017

Register Version Control  
Version 4.1 Date: 30 May 2017

Page 19

Attachment 2 - Register of Public Roads 15 March 2017



# Road Management Plan

## List of Rights of Way

## Register of Public Roads

Lane Number	Lane Name	Suburb	From	To	Comments
69.3		CLIFTON HILL	Lane 69.2	CLIFTON ST	
70.1		CLIFTON HILL	EDMUND ST	Lane 70.2	
70.2		CLIFTON HILL	WALKER ST	Lane 70.4	
70.3		CLIFTON HILL	EDMUND ST	Lane 70.2	
70.4		CLIFTON HILL	Lane 70.2	Lane 70.5	
70.5		CLIFTON HILL	Lane 70.4	DWYER ST	
71		CLIFTON HILL	DWYER ST	EDMUND ST	
72.1		CLIFTON HILL	DWYER ST	Lane 72.2	
72.2		CLIFTON HILL	Lane 72.1	Lane 72.4	
72.3	Little Walker Lane	CLIFTON HILL	Lane 72.4	WALKER ST	
72.4	Little Walker Lane	CLIFTON HILL	Lane 72.3	Lane 72.5	
72.5	Little Walker lane	CLIFTON HILL	Lane 72.4	WALKER ST	
72.6		CLIFTON HILL	Lane 72.5	WALKER ST	
73.1		CLIFTON HILL	DWYER ST	FENWICK ST	
73.2		CLIFTON HILL	Lane 73.1	WRIGHT ST	
73.3		CLIFTON HILL	Lane 73.1	WRIGHT ST	
74.1		CLIFTON HILL	YAMBLA ST	WRIGHT ST	
74.2		CLIFTON HILL	Lane 74.1	CAROLINE ST	
74.3		CLIFTON HILL	Lane 74.2	HALL ST	
74.4		CLIFTON HILL	WRIGHT ST	Lane 74.1	
75		CLIFTON HILL	YAMBLA ST	END OF LANE	
76.1		CLIFTON HILL	YAMBLA ST	FENWICK ST	
76.2		CLIFTON HILL	Lane 76.1	CAROLINE ST	
77.1		CLIFTON HILL	CAROLINE ST	Lane 77.2	
77.2		CLIFTON HILL	Lane 77.1	Lane 77.3	
77.3		CLIFTON HILL	Lane 77.2	CAROLINE ST	
78		CLIFTON HILL	CAROLINE ST	ABBOTT GVE	
79.1		CLIFTON HILL	ABBOTT GVE	Lane 79.2	
79.2		CLIFTON HILL	Lane 79.1	CAROLINE ST	
79.3		CLIFTON HILL	Lane 79.1	Lane 79.4	
79.4		CLIFTON HILL	Lane 79.3	BERRY ST	
80		CLIFTON HILL	ABBOTT GVE	END OF LANE	
81.1		CLIFTON HILL	ABBOTT GVE	Lane 81.2	
81.2		CLIFTON HILL	Lane 81.1	Lane 81.3	
81.3		CLIFTON HILL	Lane 81.2	Lane 81.5	
81.4	Marshall Pl	CLIFTON HILL	Lane 81.5	ABBOTT GVE	
81.5	Marshall Pl	CLIFTON HILL	Lane 81.3	END OF LANE	
81.6	Marshall Pl	CLIFTON HILL	SPENSLEY ST	END OF LANE	
82.1		CLIFTON HILL	FENWICK ST	Lane 82.2	
82.2		CLIFTON HILL	Lane 82.1	END OF LANE	
83		CLIFTON HILL	BERRY ST	LILLY ST	
84		CLIFTON HILL	LILLY ST	GRANT ST	
85		CLIFTON HILL	LILLY ST	BERRY ST	
86		CLIFTON HILL	LILLY ST	GRANT ST	
87		CLIFTON HILL	GRANT ST	JOHN ST	
88		CLIFTON HILL	GRANT ST	JOHN ST	
89		CLIFTON HILL	JOHN ST	END OF LANE	
90		CLIFTON HILL	GRANT ST	END OF LANE	
91.1		CLIFTON HILL	BERRY ST	GRANT ST	
91.2		CLIFTON HILL	Lane 91.1	END OF LANE	
92.1		CLIFTON HILL	GRANT ST	END OF LANE	
92.2		CLIFTON HILL	Lane 92.1	SPENSLEY ST	
93.1		CLIFTON HILL	GRANT ST	JOHN ST	
93.2		CLIFTON HILL	Lane 93.1	END OF LANE	
94		CLIFTON HILL	JOHN ST	END OF LANE	
95.1		CLIFTON HILL	GORDON ST	Lane 95.2	
95.2		CLIFTON HILL	Lane 95.1	Lane 95.4	
95.3		CLIFTON HILL	GORDON ST	Lane 95.2	
95.4		CLIFTON HILL	Lane 95.2	ROSENEATH ST	
96.1		CLIFTON HILL	MYRTLE ST	GORDON ST	
96.2		CLIFTON HILL	Lane 96.1	Lane 96.3	
96.3		CLIFTON HILL	MYRTLE ST	GORDON ST	
97		CLIFTON HILL	MYRTLE ST	CLIFTON AVE	
98		CLIFTON HILL	CLIFTON AVE	END OF LANE	

Prepared By:  
Sustainable Asset Management

RMP Version: 4.01  
Plan Adopted: 30 May 2017

Register Version Control  
Version 4.1 Date: 30 May 2017

Page 20

## Attachment 2 - Register of Public Roads 15 March 2017



## Road Management Plan

## List of Rights of Way

## Register of Public Roads

Lane Number	Lane Name	Suburb	From	To	Comments
99.1		CLIFTON HILL	DALLY ST	Lane 99.2	
99.2		CLIFTON HILL	Lane 99.1	END OF LANE	
100.1		CLIFTON HILL	DALLY ST	HORNE ST	
100.2		CLIFTON HILL	Lane 100.1	AITKEN ST	
100.3		CLIFTON HILL	Lane 100.2	Lane 100.4	
100.4		CLIFTON HILL	Lane 100.3	HORNE ST	
101.1		CLIFTON HILL	FORD ST	Lane 101.2	
101.2		CLIFTON HILL	Lane 101.1	END OF LANE	
102.1		CLIFTON HILL	KIEWA ST	Lane 102.2	
102.2		CLIFTON HILL	Lane 102.1	Lane 102.3	
102.3		CLIFTON HILL	CLIFTON AVE	Lane 102.2	
102.4		CLIFTON HILL	Lane 102.2	ROSENEATH ST	
102.5		CLIFTON HILL	Lane 102.1	DALLY ST	
102.6		CLIFTON HILL	Lane 102.1	ROSENEATH ST	
103		CLIFTON HILL	CLIFTON AVE	MYRTLE ST	
104		CLIFTON HILL	ABBOTT GVE	END OF LANE	
105.1		CLIFTON HILL	YAMBLA ST	Lane 105.2	
105.2		CLIFTON HILL	Lane 105.1	Lane 105.3	
105.3		CLIFTON HILL	Lane 105.2	END OF LANE	
105.4		CLIFTON HILL	KIEWA ST	Lane 105.1	
105.5		CLIFTON HILL	Lane 105.4	END OF LANE	
106.1		CLIFTON HILL	KIEWA ST	Lane 106.2	
106.2		CLIFTON HILL	Lane 106.3	KIEWA ST	
106.3		CLIFTON HILL	YAMBLA ST	Lane 106.2	
107.1		CLIFTON HILL	YAMBLA ST	Lane 107.2	
107.2		CLIFTON HILL	Lane 107.1	Lane 107.3	
107.3	Clifford Place	CLIFTON HILL	Lane 107.2	Lane 107.4	
107.4		CLIFTON HILL	Lane 107.3	YAMBLA ST	
107.5	Clifford place	CLIFTON HILL	Lane 107.4	RAMSDEN ST	
108		CLIFTON HILL	DALLY ST	END OF LANE	
109		CLIFTON HILL	DALLY ST	FORD ST	
110.1		CLIFTON HILL	ROSENEATH ST	NOONE ST	
110.2		CLIFTON HILL	Lane 110.1	Lane 110.3	
110.3		CLIFTON HILL	Lane 110.2	END OF LANE	
110.4		CLIFTON HILL	Lane 110.2	PARSLOW ST	
111		CLIFTON HILL	PARSLOW ST	END OF LANE	
112.1		CLIFTON HILL	RUTLAND ST	Lane 112.2	
112.2		CLIFTON HILL	Lane 112.1	NOONE ST	
112.3		CLIFTON HILL	Lane 112.2	END OF LANE	
112.4	Yarrabing Lane	CLIFTON HILL	Lane 112.2	GROOM ST	
113.1		CLIFTON HILL	NOONE ST	PARSLOW ST	
113.2		CLIFTON HILL	Lane 113.1	END OF LANE	
114.1		CLIFTON HILL	NOONE ST	Lane 114.2	
114.2		CLIFTON HILL	Lane 114.1	END OF LANE	
115.1		CLIFTON HILL	NOONE ST	Lane 155.2	
115.3		CLIFTON HILL	Lane 115.1	END OF LANE	
116.1		CLIFTON HILL	NOONE ST	Lane 116.2	
116.2		CLIFTON HILL	Lane 116.1	END OF LANE	
117		CLIFTON HILL	NOONE ST	END OF LANE	
118		CLIFTON HILL	NOONE ST	END OF LANE	
119		CLIFTON HILL	NOONE ST	END OF LANE	
120		CLIFTON HILL	NOONE ST	END OF LANE	
120.3		CLIFTON HILL	Lane 120	ALEXANDRA PDE	
121.1		CLIFTON HILL	GRAY ST	Lane 121.2	
121.2		CLIFTON HILL	Lane 121.1	Lane 121.3	
121.3		CLIFTON HILL	Lane 121.2	END OF LANE	
122.1		COLLINGWOOD	EMMA ST	Lane 122.2	
122.2		COLLINGWOOD	Lane 122.1	Lane 122.3	
122.3		COLLINGWOOD	Lane 122.2	END OF LANE	
122.4		COLLINGWOOD	Lane 122.3	END OF LANE	
122.5		COLLINGWOOD	Lane 122.3	END OF LANE	
122.6		COLLINGWOOD	Lane 122.2	Lane 122.7	
122.7		COLLINGWOOD	Lane 122.6	Lane 122.8	
122.8		COLLINGWOOD	Lane 122.7	EMMA ST	

Prepared By:  
Sustainable Asset ManagementRMP Version: 4.01  
Plan Adopted: 30 May 2017Register Version Control  
Version 4.1 Date: 30 May 2017

Page 21



Attachment 2 - Register of Public Roads 15 March 2017



# Road Management Plan

## List of Rights of Way

## Register of Public Roads

Lane Number	Lane Name	Suburb	From	To	Comments
123.1		COLLINGWOOD	EMMA ST	BLANCHE ST	
123.2		COLLINGWOOD	Lane 123.1	Lane 123.3	
123.3		COLLINGWOOD	EMMA ST	BLANCHE ST	
124.1		COLLINGWOOD	BLANCHE ST	BUDD ST	
124.2		COLLINGWOOD	Lane 124.1	Lane 124.3	
124.3		COLLINGWOOD	BLANCHE ST	BUDD ST	
124.4		COLLINGWOOD	Lane 124.3	END OF LANE	
125.1		COLLINGWOOD	BUDD ST	WELLINGTON ST	
125.2		COLLINGWOOD	Lane 125.1	MATER ST	
125.3		COLLINGWOOD	BUDD ST	Lane 125.2	
126.1		COLLINGWOOD	CHARLOTTE ST	WELLINGTON ST	
126.2		COLLINGWOOD	Lane 126.1	MATER ST	
126.3		COLLINGWOOD	Lane 126.1	ALEXANDRA PDE	
126.4		COLLINGWOOD	CHARLOTTE ST	Lane 126.2	
127		COLLINGWOOD	CHARLOTTE ST	END OF LANE	
128		COLLINGWOOD	GOLD ST	END OF LANE	
129		COLLINGWOOD	CHARLOTTE ST	END OF LANE	
130		COLLINGWOOD	CHARLOTTE ST	END OF LANE	
131.1		COLLINGWOOD	HOTHAM ST	Lane 131.1	
131.2		COLLINGWOOD	Lane 131.1	END OF LANE	
132.1		COLLINGWOOD	HOTHAM ST	END OF LANE	
132.2		COLLINGWOOD	CHARLOTTE ST	Lane 132.3	
132.3		COLLINGWOOD	Lane 132.2	Lane 132.4	
132.4		COLLINGWOOD	CHARLOTTE ST	Lane 132.3	
132.5		COLLINGWOOD	Lane 132.4	MATER ST	
133.1		COLLINGWOOD	MATER ST	Lane 133.2	
133.2		COLLINGWOOD	Lane 133.1	END OF LANE	
134.1		COLLINGWOOD	BUDD ST	Lane 134.2	
134.2		COLLINGWOOD	Lane 134.1	Lane 134.3	
134.3		COLLINGWOOD	Lane 134.2	END OF LANE	
135		COLLINGWOOD	BUDD ST	BLANCHE ST	
136		COLLINGWOOD	BUDD ST	BLANCHE ST	
137		COLLINGWOOD	BLANCHE ST	EMMA ST	
138		COLLINGWOOD	BLANCHE ST	EMMA ST	
139.1		COLLINGWOOD	EMMA ST	Lane 139.2	
139.2		COLLINGWOOD	Lane 139.1	END OF LANE	
140		COLLINGWOOD	HOTHAM ST	END OF LANE	
141		COLLINGWOOD	HOTHAM ST	END OF LANE	
142.1		COLLINGWOOD	HOTHAM ST	Lane 142.2	
142.2		COLLINGWOOD	Lane 142.1	END OF LANE	
143		COLLINGWOOD	HOTHAM ST	END OF LANE	
144.1		COLLINGWOOD	HOTHAM ST	END OF LANE	
144.2		COLLINGWOOD	Lane 144.1	END OF LANE	
145		COLLINGWOOD	CHARLOTTE ST	END OF LANE	
146.1		COLLINGWOOD	GOLD ST	Lane 146.2	
146.2		COLLINGWOOD	Lane 146.1	END OF LANE	
147		COLLINGWOOD	ALEXANDER ST	END OF LANE	
148		COLLINGWOOD	ALEXANDER ST	END OF LANE	
149.1		COLLINGWOOD	FOREST ST	Lane 149.2	
149.2		COLLINGWOOD	Lane 149.1	END OF LANE	
150		COLLINGWOOD	FOREST ST	END OF LANE	
151.2		ABBOTSFORD	Lane 151	END OF LANE	
152.1		COLLINGWOOD	HODDLE ST	Lane 152.2	
152.2		COLLINGWOOD	Lane 152.1	END OF LANE	
152.3		COLLINGWOOD	Lane 152.1	KEELE ST	
153.1		COLLINGWOOD	HOTHAM ST	Lane 153.2	
153.2		COLLINGWOOD	Lane 153.1	END OF LANE	
154		COLLINGWOOD	HOTHAM ST	END OF LANE	
155.1		COLLINGWOOD	HOTHAM ST	Lane 155.2	
155.2		COLLINGWOOD	Lane 155.1	Lane 155.3	
155.3		COLLINGWOOD	Lane 155.2	END OF LANE	
155.4		COLLINGWOOD	Lane 155.2	END OF LANE	
156.1		COLLINGWOOD	KEELE ST	Lane 156.2	
156.2		COLLINGWOOD	Lane 156.1	END OF LANE	

Prepared By: Sustainable Asset Management	RMP Version: 4.01 Plan Adopted: 30 May 2017	Register Version Control Version 4.1 Date: 30 May 2017	Page 22
--	--	---	---------

Attachment 2 - Register of Public Roads 15 March 2017



# Road Management Plan

## List of Rights of Way

## Register of Public Roads

Lane Number	Lane Name	Suburb	From	To	Comments
157		COLLINGWOOD	KEELE ST	END OF LANE	
158.1		COLLINGWOOD	EMMA ST	Lane 158.2	
158.2		COLLINGWOOD	Lane 158.1	END OF LANE	
159		COLLINGWOOD	KEELE ST	END OF LANE	
160		COLLINGWOOD	KEELE ST	END OF LANE	
161		COLLINGWOOD	KEELE ST	END OF LANE	
162.1		COLLINGWOOD	KEELE ST	Lane 162.2	
162.2		COLLINGWOOD	Lane 162.1	BUDD ST	
163		COLLINGWOOD	BUDD ST	END OF LANE	
164.3		COLLINGWOOD	LITTLE ABBOT ST	END OF LANE	
165.1	ABBOT LT	COLLINGWOOD	HODDLE ST	GOLD ST	
165.2		COLLINGWOOD	LITTLE ABBOT ST	EASEY ST	
166		COLLINGWOOD	EASEY ST	END OF LANE	
167.1		COLLINGWOOD	EASEY ST	SACKVILLE ST	
167.2		COLLINGWOOD	Lane 167.1	END OF LANE	
168		COLLINGWOOD	EASEY ST	SACKVILLE ST	
169.1		COLLINGWOOD	EASEY ST	Lane 169.2	
169.2		COLLINGWOOD	Lane 169.1	END OF LANE	
170.1		COLLINGWOOD	EASEY ST	Lane 170.2	
170.2		COLLINGWOOD	Lane 170.1	END OF LANE	
171.1		COLLINGWOOD	SMITH ST	Lane 171.2	
171.2		COLLINGWOOD	Lane 171.1	Lane 171.3	
171.3		COLLINGWOOD	Lane 171.2	END OF LANE	
172.1		COLLINGWOOD	SACKVILLE ST	Lane 172.2	
172.2		COLLINGWOOD	Lane 172.1	Lane 172.3	
172.3		COLLINGWOOD	Lane 172.2	END OF LANE	
173		COLLINGWOOD	SACKVILLE ST	END OF LANE	
174.1		COLLINGWOOD	SACKVILLE ST	END OF LANE	
174.2		COLLINGWOOD	Lane 174.1	END OF LANE	
175		COLLINGWOOD	SACKVILLE ST	END OF LANE	
176		COLLINGWOOD	SACKVILLE ST	JOHNSTON ST	
177		COLLINGWOOD	BUDD ST	END OF LANE	
178		COLLINGWOOD	BUDD ST	END OF LANE	
179		COLLINGWOOD	BUDD ST	END OF LANE	
180		COLLINGWOOD	WELLINGTON ST	END OF LANE	
181.1		COLLINGWOOD	WELLINGTON ST	END OF LANE	
181.2		COLLINGWOOD	Lane 181.1	JOHNSTON ST	
182		COLLINGWOOD	SACKVILLE ST	Lane 182.2	
182.2		COLLINGWOOD	Lane 182.1	END OF LANE	
183.1		COLLINGWOOD	SACKVILLE ST	Lane 183.2	
183.2		COLLINGWOOD	Lane 183.1	END OF LANE	
184.1		COLLINGWOOD	SACKVILLE ST	Lane 184.2	
184.2		COLLINGWOOD	Lane 184.1	END OF LANE	
185.1		COLLINGWOOD	GOLD ST	Lane 185.2	
185.2		COLLINGWOOD	Lane 185.1	END OF LANE	
186.1		COLLINGWOOD	GOLD ST	Lane 186.2	
186.2		COLLINGWOOD	Lane 186.1	Lane 186.3	
186.3		COLLINGWOOD	Lane 186.2	SACKVILLE ST	
187.1		COLLINGWOOD	SACKVILLE ST	Lane 187.2	
187.2		COLLINGWOOD	Lane 187.1	END OF LANE	
188		COLLINGWOOD	SACKVILLE ST	END OF LANE	
189.1		COLLINGWOOD	SACKVILLE ST	Lane 189.2	
189.2		COLLINGWOOD	Lane 189.1	Lane 189.3	
189.3		COLLINGWOOD	Lane 189.2	END OF LANE	
190		COLLINGWOOD	SACKVILLE ST	END OF LANE	
191		COLLINGWOOD	SACKVILLE ST	END OF LANE	
192		COLLINGWOOD	JOHNSTON ST	END OF LANE	
193		COLLINGWOOD	JOHNSTON ST	END OF LANE	
194		COLLINGWOOD	JOHNSTON ST	END OF LANE	
195.1		COLLINGWOOD	BEDFORD ST	Lane 195.2	
195.2		COLLINGWOOD	Lane 195.1	PERRY ST	
196		COLLINGWOOD	JOHNSTON ST	END OF LANE	
197		COLLINGWOOD	JOHNSTON ST	YORK ST	
198.1	Palmer Lane	COLLINGWOOD	JOHNSTON ST	PERRY ST	

Prepared By:  
Sustainable Asset Management

RMP Version: 4.01  
Plan Adopted: 30 May 2017

Register Version Control  
Version 4.1 Date: 30 May 2017

Page 23



## Attachment 2 - Register of Public Roads 15 March 2017



## Road Management Plan

## List of Rights of Way

## Register of Public Roads

Lane Number	Lane Name	Suburb	From	To	Comments
198.2		COLLINGWOOD	Lane 198.1	END OF LANE	
199.1	Harmsworth Lane	COLLINGWOOD	JOHNSTON ST	PERRY ST	
199.2		COLLINGWOOD	Lane 199.1	END OF LANE	
200		COLLINGWOOD	PERRY ST	END OF LANE	
201.1		COLLINGWOOD	BEDFORD ST	Lane 201.2	
201.2		COLLINGWOOD	Lane 201.1	END OF LANE	
202		COLLINGWOOD	OTTER ST	END OF LANE	
203	BEDFORD LT	COLLINGWOOD	OTTER ST	END OF LANE	
204		COLLINGWOOD	NAPOLEON ST	END OF LANE	
205		COLLINGWOOD	STANLEY ST	END OF LANE	
206		COLLINGWOOD	LITTLE OXFORD ST	END OF LANE	
207		COLLINGWOOD	LITTLE OXFORD ST	END OF LANE	Development site
208.1		COLLINGWOOD	LITTLE OXFORD ST	Lane 208.2	Development site
208.2		COLLINGWOOD	Lane 208.1	END OF LANE	Development site
209		COLLINGWOOD	LITTLE OXFORD ST	END OF LANE	Development site
210		COLLINGWOOD	LITTLE OXFORD ST	END OF LANE	
211.1		COLLINGWOOD	CAMBRIDGE ST	Lane 211.2	
211.2		COLLINGWOOD	Lane 211.1	END OF LANE	
212.1		COLLINGWOOD	PEEL ST	END OF LANE	
212.2		COLLINGWOOD	Lane 212.1	END OF LANE	
213	PEEL LANE	COLLINGWOOD	LITTLE OXFORD ST	OXFORD ST	
214.1		COLLINGWOOD	LITTLE OXFORD ST	Lane 214.2	
214.2		COLLINGWOOD	Lane 214.1	Lane 214.3	
214.3		COLLINGWOOD	Lane 214.2	END OF LANE	
215.1		COLLINGWOOD	LITTLE OXFORD ST	Lane 215.2	
215.2		COLLINGWOOD	Lane 215.1	END OF LANE	
216		COLLINGWOOD	LITTLE OXFORD ST	END OF LANE	
217.1		COLLINGWOOD	LITTLE OXFORD ST	Lane 217.2	
217.2		COLLINGWOOD	Lane 217.1	END OF LANE	
218		COLLINGWOOD	DERBY ST	LANGRIDGE ST	
219		COLLINGWOOD	DERBY ST	END OF LANE	
220.1		COLLINGWOOD	OXFORD ST	Lane 220.2	
220.2		COLLINGWOOD	Lane 220.1	END OF LANE	
221		COLLINGWOOD	OXFORD ST	END OF LANE	
222.1		COLLINGWOOD	PEEL ST	Lane 222.2	
222.2		COLLINGWOOD	Lane 222.1	END OF LANE	
223.1		COLLINGWOOD	CAMBRIDGE ST	Lane 223.2	
223.2		COLLINGWOOD	Lane 223.1	END OF LANE	
224.1		COLLINGWOOD	LANGRIDGE ST	Lane 224.1	
224.2		COLLINGWOOD	Lane 224.1	END OF LANE	
225		COLLINGWOOD	DERBY ST	END OF LANE	
226.1		COLLINGWOOD	DERBY ST	END OF LANE	
226.2		COLLINGWOOD	Lane 226.1	END OF LANE	
227.1		COLLINGWOOD	OXFORD ST	Lane 227.2	
227.2		COLLINGWOOD	Lane 227.1	Lane 227.3	
227.3		COLLINGWOOD	Lane 227.2	Lane 228	
228		COLLINGWOOD	MASON ST	Lane 227.3	
229.1		COLLINGWOOD	MASON ST	Lane 229.2	
229.2		COLLINGWOOD	Lane 229.1	END OF LANE	
229.3		COLLINGWOOD	Lane 229.1	END OF LANE	
230.1		COLLINGWOOD	MASON ST	Lane 230.2	
230.2		COLLINGWOOD	Lane 230.1	END OF LANE	
230.3		COLLINGWOOD	MASON ST	END OF LANE	
231.1		COLLINGWOOD	MASON ST	Lane 231.2	
231.2		COLLINGWOOD	Lane 231.1	END OF LANE	
231.3		COLLINGWOOD	Lane 231.1	VICTORIA PDE	
232		COLLINGWOOD	VICTORIA PDE	END OF LANE	
233.1		COLLINGWOOD	VICTORIA PDE	DERBY ST	
233.2		COLLINGWOOD	Lane 233.3	END OF LANE	
233.3		COLLINGWOOD	Lane 233.1	Lane 233.2	
234	CAMBRIDGE PL	COLLINGWOOD	OXFORD ST	CAMBRIDGE ST	
235.1		COLLINGWOOD	STANLEY ST	Lane 235.2	
235.2		COLLINGWOOD	Lane 235.1	BEDFORD ST	
235.3		COLLINGWOOD	BEDFORD ST	END OF LANE	

Prepared By:  
Sustainable Asset ManagementRMP Version: 4.01  
Plan Adopted: 30 May 2017Register Version Control  
Version 4.1 Date: 30 May 2017

Page 24

## Attachment 2 - Register of Public Roads 15 March 2017



## Road Management Plan

## List of Rights of Way

## Register of Public Roads

Lane Number	Lane Name	Suburb	From	To	Comments
236		COLLINGWOOD	WELLINGTON ST	END OF LANE	
237		COLLINGWOOD	PERRY ST	END OF LANE	
238.1		COLLINGWOOD	PERRY ST	Lane 238.2	
238.2	York st	COLLINGWOOD	Lane 238.1	END OF LANE	
239		COLLINGWOOD	PERRY ST	END OF LANE	
240	CAMPBELL Lane	COLLINGWOOD	JOHNSTON ST	PERRY ST	
241	Little FRANCIS	COLLINGWOOD	HODDLE ST	PERRY ST	
242	SYDNEY Lane	COLLINGWOOD	HODDLE ST	PERRY ST	
243.2		COLLINGWOOD	JOHN ST	END OF LANE	
244.1		COLLINGWOOD	SINGLETON ST	Lane 244.2	
244.2		COLLINGWOOD	Lane 244.1	DIGHT ST	
245.1	ROCKBY ST	COLLINGWOOD	VERE ST	GIPPS ST	
245.2		COLLINGWOOD	Lane 245.1	END OF LANE	
245.3		COLLINGWOOD	Lane 245.1	END OF LANE	
246		COLLINGWOOD	RUPERT ST	STURT ST	
247		COLLINGWOOD	RUPERT ST	END OF LANE	
248.1		COLLINGWOOD	STURT ST	END OF LANE	
248.2		COLLINGWOOD	Lane 248.1	END OF LANE	
249		COLLINGWOOD	VERE ST	END OF LANE	
250.2		COLLINGWOOD	WATERLOO ST	LANGRIDGE ST	
250.3		COLLINGWOOD	Lane 250.2	END OF LANE	
250.4		COLLINGWOOD	LANGRIDGE ST	END OF LANE	
251		COLLINGWOOD	CROMWELL ST	END OF LANE	
252		COLLINGWOOD	RUPERT ST	END OF LANE	
253		COLLINGWOOD	RUPERT ST	END OF LANE	
254		COLLINGWOOD	RUPERT ST	END OF LANE	
255		COLLINGWOOD	RUPERT ST	END OF LANE	
256		COLLINGWOOD	CROMWELL ST	END OF LANE	
257		COLLINGWOOD	CROMWELL ST	END OF LANE	
258		COLLINGWOOD	ISLINGTON ST	END OF LANE	
259		COLLINGWOOD	ISLINGTON ST	END OF LANE	
260		COLLINGWOOD	HODDLE ST	END OF LANE	
261		COLLINGWOOD	GLASGOW ST	END OF LANE	
262		COLLINGWOOD	NORTHUMBERLAND ST	END OF LANE	
263	BYRON ST	COLLINGWOOD	NORTHUMBERLAND ST	END OF LANE	
264		COLLINGWOOD	WELLINGTON ST	END OF LANE	
265		COLLINGWOOD	WELLINGTON ST	END OF LANE	
266.1		COLLINGWOOD	WELLINGTON ST	Lane 266.2	
266.2		COLLINGWOOD	Lane 266.1	END OF LANE	
267.1		COLLINGWOOD	ROKEBY ST	Lane 267.2	
267.2		COLLINGWOOD	Lane 267.1	Lane 267.3	
267.3		COLLINGWOOD	Lane 267.2	END OF LANE	
268.1		COLLINGWOOD	ROKEBY ST	Lane 268.2	
268.2		COLLINGWOOD	Lane 268.3	Lane 268.1	
268.3		COLLINGWOOD	Lane 268.2	Lane 268.4	
268.4		COLLINGWOOD	Lane 268.3	Lane 268.5	
268.5		COLLINGWOOD	Lane 268.4	Lane 268.6	
268.6		COLLINGWOOD	Lane 268.5	END OF LANE	
269.1		COLLINGWOOD	MONTAGUE ST	Lane 269.2	
269.2		COLLINGWOOD	Lane 269.1	END OF LANE	
270.1		COLLINGWOOD	RUPERT ST	Lane 270.2	
270.2		COLLINGWOOD	Lane 270.1	END OF LANE	
271		COLLINGWOOD	RUPERT ST	BROWN ST	
272		COLLINGWOOD	CROMWELL ST	BROWN ST	
273		COLLINGWOOD	RUPERT ST	END OF LANE	
274		COLLINGWOOD	RUPERT ST	END OF LANE	
275.1		COLLINGWOOD	RUPERT ST	Lane 275.2	
275.2		COLLINGWOOD	Lane 275.1	END OF LANE	
276		COLLINGWOOD	RUPERT ST	END OF LANE	
277.1		COLLINGWOOD	VICTORIA PDE	Lane 277.2	
277.2		COLLINGWOOD	Lane 277.1	END OF LANE	
278.1		COLLINGWOOD	CROMWELL ST	Lane 278.2	
278.2		COLLINGWOOD	Lane 278.1	END OF LANE	
278.3		COLLINGWOOD	Lane 278.1	END OF LANE	

Prepared By:  
Sustainable Asset ManagementRMP Version: 4.01  
Plan Adopted: 30 May 2017Register Version Control  
Version 4.1 Date: 30 May 2017

Page 25

## Attachment 2 - Register of Public Roads 15 March 2017



## Road Management Plan

## List of Rights of Way

## Register of Public Roads

Lane Number	Lane Name	Suburb	From	To	Comments
279.1		COLLINGWOOD	CROMWELL ST	Lane 279.2	
279.2		COLLINGWOOD	Lane 279.1	END OF LANE	
280		COLLINGWOOD	CROMWELL ST	END OF LANE	
281.1		COLLINGWOOD	ISLINGTON ST	Lane 281.2	
281.2		COLLINGWOOD	Lane 281.1	END OF LANE	
282.1		COLLINGWOOD	ISLINGTON ST	Lane 282.2	
282.2		COLLINGWOOD	Lane 282.1	END OF LANE	
283		COLLINGWOOD	VICTORIA PDE	END OF LANE	
284	BROWN ST	COLLINGWOOD	BROWN ST	END OF LANE	
285		ABBOTSFORD	MAUGIE ST	FEDERATION LA	
286		ABBOTSFORD	FEDERATION LA	ABBOTT ST	
287		ABBOTSFORD	TURNER ST	END OF LANE	
288		ABBOTSFORD	TURNER ST	END OF LANE	
289.1		ABBOTSFORD	TRENNERY CRES	Lane 289.2	
289.2		ABBOTSFORD	Lane 289.1	END OF LANE	
290.1		ABBOTSFORD	TRENNERY CRES	Lane 290.3	
290.3		ABBOTSFORD	Lane 290.1	END OF LANE	
291.1		ABBOTSFORD	TRENNERY CRES	END OF LANE	
291.2		ABBOTSFORD	LITTLE TURNER ST	END OF LANE	
291.3		ABBOTSFORD	LITTLE TURNER ST	END OF LANE	
293.1		ABBOTSFORD	BATH ST	Lane 293.2	
293.2		ABBOTSFORD	Lane 293.1	END OF LANE	
294	MAUGIE ST	ABBOTSFORD	HODDLE ST	END OF LANE	
295.1		ABBOTSFORD	HODDLE ST	Lane 295.2	
295.2		ABBOTSFORD	Lane 295.1	END OF LANE	
295.3		ABBOTSFORD	Lane 295.2	END OF LANE	
295.4		ABBOTSFORD	Lane 295.2	END OF LANE	
296.1		ABBOTSFORD	HODDLE ST	END OF LANE	
296.2		ABBOTSFORD	Lane 296.1	END OF LANE	
296.3		ABBOTSFORD	Lane 296.1	END OF LANE	
297.1		ABBOTSFORD	HODDLE ST	END OF LANE	
297.2		ABBOTSFORD	Lane 297.1	END OF LANE	
298	Little TURNER	ABBOTSFORD	HODDLE ST	END OF LANE	
299		ABBOTSFORD	HODDLE ST	END OF LANE	
300.1		ABBOTSFORD	JOHNSTON ST	Lane 300.2	
300.2		ABBOTSFORD	Lane 300.1	Lane 300.3	
300.3		ABBOTSFORD	Lane 300.2	STAFFORD ST	
301		ABBOTSFORD	HODDLE ST	END OF LANE	
302.1		ABBOTSFORD	STAFFORD ST	Lane 302.2	
302.2		ABBOTSFORD	Lane 302.1	END OF LANE	
303		ABBOTSFORD	STAFFORD ST	END OF LANE	
304.1		ABBOTSFORD	STAFFORD ST	Lane 304.2	
304.2		ABBOTSFORD	Lane 304.1	Lane 304.3	
304.3		ABBOTSFORD	Lane 304.2	END OF LANE	
305		ABBOTSFORD	PARK ST	NICHOLSON ST	
306.1		ABBOTSFORD	STAFFORD ST	Lane 306.2	
306.2		ABBOTSFORD	Lane 306.1	PARK ST	
307		ABBOTSFORD	PARK ST	NICHOLSON ST	
308.1		ABBOTSFORD	HODDLE ST	Lane 308.2	
308.2		ABBOTSFORD	Lane 308.1	Lane 308.3	
308.3		ABBOTSFORD	Lane 308.2	STUDLEY ST	
309.1	PETERS LA	ABBOTSFORD	HODDLE ST	Lane 309.2	
309.2		ABBOTSFORD	Lane 309.1	Lane 309.3	
309.3	PETERS LA	ABBOTSFORD	Lane 309.2	YARRA ST	
310.1		ABBOTSFORD	PARK ST	Lane 310.2	
310.2		ABBOTSFORD	Lane 310.1	STUDLEY ST	
310.3		ABBOTSFORD	Lane 310.1	END OF LANE	
311.1		ABBOTSFORD	PARK ST	NICHOLSON ST	
311.2		ABBOTSFORD	Lane 311.1	END OF LANE	
312		ABBOTSFORD	YARRA ST	END OF LANE	
313.1		ABBOTSFORD	PARK ST	Lane 313.2	
313.2		ABBOTSFORD	Lane 313.1	END OF LANE	
314		ABBOTSFORD	PARK ST	END OF LANE	
315		ABBOTSFORD	PARK ST	END OF LANE	

Prepared By:  
Sustainable Asset ManagementRMP Version: 4.01  
Plan Adopted: 30 May 2017Register Version Control  
Version 4.1 Date: 30 May 2017

Page 26

## Attachment 2 - Register of Public Roads 15 March 2017



## Road Management Plan

## List of Rights of Way

## Register of Public Roads

Lane Number	Lane Name	Suburb	From	To	Comments
316		ABBOTSFORD	YARRA ST	VERE ST	
317		ABBOTSFORD	CLARKE ST	END OF LANE	
318		ABBOTSFORD	CLARKE ST	END OF LANE	
319		ABBOTSFORD	YARRA ST	END OF LANE	
320.1		ABBOTSFORD	JOHNSTON ST	Lane 320.2	
320.2		ABBOTSFORD	Lane 320.1	Lane 320.3	
320.3		ABBOTSFORD	Lane 320.2	Lane 320.4	
320.4		ABBOTSFORD	Lane 320.3	PATERSON ST	
320.5		ABBOTSFORD	Lane 320.2	VALIANT ST	
321	Masons Lane	ABBOTSFORD	JOHNSTON ST	VALIANT ST	
322		ABBOTSFORD	JOHNSTON ST	VALIANT ST	
322.1		ABBOTSFORD	Lane 322	END OF LANE	
323		ABBOTSFORD	VALIANT ST	END OF LANE	
324		ABBOTSFORD	HUNTER ST	END OF LANE	
325		ABBOTSFORD	VALIANT ST	ABBOTSFORD ST	
326		ABBOTSFORD	VALIANT ST	END OF LANE	
327		ABBOTSFORD	VALIANT ST	ABBOTSFORD ST	
328		ABBOTSFORD	ABBOTSFORD ST	YARRA ST	
329		ABBOTSFORD	YARRA ST	END OF LANE	
330.1		ABBOTSFORD	YARRA ST	Lane 330.2	
330.2		ABBOTSFORD	Lane 330.1	END OF LANE	
331		ABBOTSFORD	ABBOTSFORD ST	YARRA ST	
332.2		ABBOTSFORD	Lane 332.1	END OF LANE	
333		ABBOTSFORD	HUNTER ST	END OF LANE	
334		ABBOTSFORD	HUNTER ST	Lane 335.1	
335.1		ABBOTSFORD	YARRA ST	MARINE PDE	
335.2		ABBOTSFORD	Lane 335.1	END OF LANE	
336.1		ABBOTSFORD	MARINE PDE	YARRA ST	
336.2		ABBOTSFORD	Lane 336.1	END OF LANE	
336.3		ABBOTSFORD	Lane 336.1	PATERSON ST	
337.1		ABBOTSFORD	MARINE PDE	Lane 337.2	
337.2		ABBOTSFORD	Lane 337.1	END OF LANE	
338		ABBOTSFORD	HARPER ST	GIPPS ST	
339		ABBOTSFORD	VERE ST	END OF LANE	
340		ABBOTSFORD	VERE ST	END OF LANE	
341		ABBOTSFORD	PARK ST	END OF LANE	
342.1		ABBOTSFORD	CHARLES ST	Lane 342.2	
342.2		ABBOTSFORD	Lane 342.1	Lane 342.3	
342.3		ABBOTSFORD	Lane 342.2	CHARLES ST	
342.4		ABBOTSFORD	Lane 342.2	CHARLES ST	
343.1		ABBOTSFORD	CHARLES ST	ST PHILIPS ST	
343.2		ABBOTSFORD	Lane 343.1	Lane 343.3	
343.3		ABBOTSFORD	CHARLES ST	ST PHILIPS ST	
343.4		ABBOTSFORD	CHARLES ST	Lane 343.2	
343.5		ABBOTSFORD	Lane 343.2	ST PHILIPS ST	
344.1		ABBOTSFORD	ST PHILIPS ST	NICHOLSON ST	
344.2		ABBOTSFORD	Lane 344.1	Lane 344.3	
344.3		ABBOTSFORD	Lane 344.2	ST PHILIPS ST	
344.4		ABBOTSFORD	ST PHILIPS ST	Lane 344.2	
344.5		ABBOTSFORD	Lane 344.2	NICHOLSON ST	
345.1		ABBOTSFORD	STANTON ST	GIPPS ST	
345.2		ABBOTSFORD	Lane 345.1	END OF LANE	
346.1		ABBOTSFORD	HODDLE ST	Lane 346.2	
346.2		ABBOTSFORD	Lane 346.1	END OF LANE	
347.1		ABBOTSFORD	HENRY ST	Lane 347.2	
347.2		ABBOTSFORD	Lane 347.1	END OF LANE	
348.1		ABBOTSFORD	HENRY ST	Lane 348.2	
348.2		ABBOTSFORD	Lane 348.1	END OF LANE	
349		ABBOTSFORD	RUSSELL ST	END OF LANE	
350		ABBOTSFORD	PARK ST	END OF LANE	
351.1		ABBOTSFORD	PARK ST	Lane 351.2	
351.2		ABBOTSFORD	Lane 351.1	END OF LANE	
352		ABBOTSFORD	PARK ST	CHARLES ST	
353.2		ABBOTSFORD	CHARLES ST	LITTLE CHARLES ST	

Prepared By:  
Sustainable Asset Management

RMP Version: 4.01  
Plan Adopted: 30 May 2017

Register Version Control  
Version 4.1 Date: 30 May 2017

Page 27

Attachment 2 - Register of Public Roads 15 March 2017



# Road Management Plan

## List of Rights of Way

## Register of Public Roads

Lane Number	Lane Name	Suburb	From	To	Comments
353.3		ABBOTSFORD	LITTLE CHARLES ST	END OF LANE	
354.2		ABBOTSFORD	LITTLE NICHOLSON ST	Lane 354.3	
354.3		ABBOTSFORD	Lane 354.2	END OF LANE	
354.4		ABBOTSFORD	MOLLISON ST	END OF LANE	
355		ABBOTSFORD	VICTORIA CRES	END OF LANE	
357		ABBOTSFORD	BLOOMBURG ST	LANGRIDGE ST	
358		ABBOTSFORD	BLOOMBURG ST	END OF LANE	
359.1		ABBOTSFORD	BLOOMBURG ST	Lane 359.2	
359.2		ABBOTSFORD	Lane 359.1	Lane 359.3	
359.3		ABBOTSFORD	Lane 359.2	GREENWOOD ST	
360		ABBOTSFORD	GREENWOOD ST	END OF LANE	
361		ABBOTSFORD	HODDLE ST	FERGUSON ST	
362.1		ABBOTSFORD	FERGUSON ST	Lane 362.2	
362.2		ABBOTSFORD	Lane 362.1	VICTORIA ST	
363		ABBOTSFORD	PARK ST	JAMES ST	
364		ABBOTSFORD	PARK ST	CHARLES ST	
365		ABBOTSFORD	PARK ST	END OF LANE	
366.1	LITTLE CHARLES ST	ABBOTSFORD	LT. CHARLES CL	VICTORIA ST	
366.11		ABBOTSFORD	Lane 366.2	END OF LANE	
366.12		ABBOTSFORD	LITTLE CHARLES ST	Lane 366.13	
366.13		ABBOTSFORD	Lane 366.12	END OF LANE	
366.14		ABBOTSFORD	LITTLE CHARLES ST	Lane 366.11	
366.2		ABBOTSFORD	LITTLE CHARLES ST	Lane 366.3	
366.3		ABBOTSFORD	LITTLE CHARLES ST	END OF LANE	
366.4		ABBOTSFORD	Lane 366.2	END OF LANE	
366.5		ABBOTSFORD	LITTLE CHARLES ST	END OF LANE	
366.6		ABBOTSFORD	LITTLE CHARLES ST	END OF LANE	
366.7		ABBOTSFORD	LITTLE CHARLES ST	Lane 366.8	
366.8		ABBOTSFORD	Lane 366.7	Lane 366.11	
366.9	LITTLE CHARLES ST	ABBOTSFORD	LANGRIDGE ST	LT. CHARLES CL	
367		ABBOTSFORD	NICHOLSON ST	LITTLE NICHOLSON ST	
369		ABBOTSFORD	LITTLE NICHOLSON ST	WILLIAM ST	
370		ABBOTSFORD	MOLLISON ST	END OF LANE	
371.2		ABBOTSFORD	LITTLE LITHGOW ST	END OF LANE	
371.3		ABBOTSFORD	Lane 371.2	END OF LANE	
371.4		ABBOTSFORD	LITTLE LITHGOW ST	Lane 371.5	
371.5		ABBOTSFORD	Lane 371.4	LITHGOW ST	
371.6		ABBOTSFORD	Lane 371.5	END OF LANE	
371.7		ABBOTSFORD	LITTLE LITHGOW ST	END OF LANE	
371.9		ABBOTSFORD	LITTLE LITHGOW ST	END OF LANE	
372		ABBOTSFORD	LITHGOW ST	END OF LANE	
373		ABBOTSFORD	LITHGOW ST	END OF LANE	
374.1		ABBOTSFORD	ALBERT ST	Lane 374.2	
374.2		ABBOTSFORD	Lane 374.1	END OF LANE	
375.1		ABBOTSFORD	ALBERT ST	Lane 375.2	
375.2		ABBOTSFORD	Lane 375.1	CHURCH ST	
375.3		ABBOTSFORD	Lane 375.1	PRINCES ST	
375.4		ABBOTSFORD	Lane 375.2	PRINCES ST	
376.1		ABBOTSFORD	PRINCES ST	MURRAY ST	
376.2		ABBOTSFORD	Lane 376.1	END OF LANE	
376.3		ABBOTSFORD	Lane 376.1	Lane 376.4	
376.4		ABBOTSFORD	PRINCES ST	MURRAY ST	
377.1		ABBOTSFORD	MAYFIELD ST	Lane 377.2	
377.2		ABBOTSFORD	Lane 377.1	Lane 377.3	
377.3		ABBOTSFORD	Lane 377.2	Lane 377.4	
377.4		ABBOTSFORD	Lane 377.3	END OF LANE	
378.1		ABBOTSFORD	MAYFIELD ST	Lane 378.2	
378.2		ABBOTSFORD	Lane 378.1	Lane 378.3	
378.3		ABBOTSFORD	Lane 378.2	END OF LANE	
379.1		ABBOTSFORD	FAIRCHILD ST	Lane 379.2	
379.2		ABBOTSFORD	Lane 379.1	Lane 379.3	
379.3		ABBOTSFORD	FAIRCHILD ST	Lane 379.4	
379.4		ABBOTSFORD	Lane 379.3	END OF LANE	

Prepared By: Sustainable Asset Management	RMP Version: 4.01 Plan Adopted: 30 May 2017	Register Version Control Version 4.1 Date: 30 May 2017	Page 28
--	--	---	---------



## Attachment 2 - Register of Public Roads 15 March 2017



## Road Management Plan

## List of Rights of Way

## Register of Public Roads

Lane Number	Lane Name	Suburb	From	To	Comments
380.1		ABBOTSFORD	FAIRCHILD ST	COOKE ST	
380.2		ABBOTSFORD	Lane 380.1	Lane 380.3	
380.3		ABBOTSFORD	FAIRCHILD ST	COOKE ST	
381		ABBOTSFORD	COOKE ST	Lane 382.3	
382.1		ABBOTSFORD	COOKE ST	Lane 382.2	
382.2		ABBOTSFORD	Lane 382.1	Lane 382.3	
382.3		ABBOTSFORD	Lane 382.2	Lane 382.4	
382.4		ABBOTSFORD	Lane 382.3	THOMPSON ST	
383.1		ABBOTSFORD	THOMPSON ST	Lane 383.2	
383.2		ABBOTSFORD	Lane 383.1	Lane 383.3	
383.3		ABBOTSFORD	THOMPSON ST	Lane 383.2	
383.4		ABBOTSFORD	Lane 383.2	SOUTH AUDLEY ST	
384		ABBOTSFORD	BOND ST	DUKE ST	
385.1		ABBOTSFORD	DUKE ST	GROSVENOR ST	
385.2		ABBOTSFORD	Lane 385.1	END OF LANE	
386.1		ABBOTSFORD	GROSVENOR ST	Lane 386.1	
386.2		ABBOTSFORD	Lane 386.1	END OF LANE	
387.1		ABBOTSFORD	VICTORIA ST	Lane 387.2	
387.2		ABBOTSFORD	Lane 387.1	END OF LANE	
388		CLIFTON HILL	HODDLE ST	END OF LANE	
389	Copper La	CLIFTON HILL	NOONE ST	ALEXANDRA PDE	
390		COLLINGWOOD	SMITH ST	END OF LANE	
501		RICHMOND	ELIZABETH ST	END OF LANE	
502		RICHMOND	SHELLEY ST	END OF LANE	
503		RICHMOND	SHELLEY ST	END OF LANE	
504		RICHMOND	SHELLEY ST	LENNOX ST	
505		RICHMOND	BUTLER ST	END OF LANE	
506		RICHMOND	ELIZABETH ST	END OF LANE	
507		RICHMOND	BUTLER ST	Lane 508	
508		RICHMOND	Lane 507	END OF STREET	
509		RICHMOND	ELIZABETH ST	END OF LANE	
510		RICHMOND	VICTORIA ST	Lane 512	
511		RICHMOND	Lane 510	END OF LANE	
512		RICHMOND	Lane 510	END OF LANE	
513		RICHMOND	CHURCH ST	END OF LANE	
514		RICHMOND	COOKE CRT	END OF LANE	
515		RICHMOND	EUREKA ST	BAKER ST	
516		RICHMOND	Lane 515	Lane 517	
517		RICHMOND	Lane 516	END OF LANE	
518		RICHMOND	BAKER ST	Lane 520	
519		RICHMOND	Lane 518	END OF LANE	
520		RICHMOND	Lane 521	END OF LANE	
521		RICHMOND	Lane 522	Lane 520	
522		RICHMOND	LAMBERT ST	Lane 521	
523		RICHMOND	LAMBERT ST	END OF LANE	
524		RICHMOND	Lane 523	END OF LANE	
525		RICHMOND	WELLS ST	END OF LANE	
526		RICHMOND	WELLS ST	END OF LANE	
527		RICHMOND	WELLS ST	McKAY ST	
528		RICHMOND	McKAY ST	END OF LANE	
529		RICHMOND	McKAY ST	END OF LANE	
530		RICHMOND	JOHNSON ST	END OF LANE	
531		RICHMOND	JOHNSON ST	END OF LANE	
532		RICHMOND	JOHNSON ST	Lane 534	
533		RICHMOND	JOHNSON ST	END OF LANE	
534		RICHMOND	Lane 532	BENNETT ST	
535	COLES TCE	RICHMOND	BENNETT ST	LESLIE ST	
536		RICHMOND	Lane 535	END OF LANE	
537	COLES TCE	RICHMOND	LESLIE ST	DAVISON ST	
538		RICHMOND	Lane 537	Lane 539	
539		RICHMOND	Lane 538	Lane 577	
540	COLES TCE	RICHMOND	DAVISON ST	BURNLEY ST	
541		RICHMOND	Lane 540	Lane 580	
542		RICHMOND	GARFIELD ST	Lane 543	

Prepared By:  
Sustainable Asset ManagementRMP Version: 4.01  
Plan Adopted: 30 May 2017Register Version Control  
Version 4.1 Date: 30 May 2017

Page 29

## Attachment 2 - Register of Public Roads 15 March 2017



## Road Management Plan

## List of Rights of Way

## Register of Public Roads

Lane Number	Lane Name	Suburb	From	To	Comments
543		RICHMOND	Lane 542	END OF LANE	
544		RICHMOND	GARFIELD ST	Lane 546	
545		RICHMOND	Lane 544	END OF LANE	
546		RICHMOND	SHELLEY ST	Lane 544	
547		RICHMOND	SHELLEY ST	LENNOX ST	
548		RICHMOND	SHELLEY ST	LENNOX ST	
549		RICHMOND	SMITH ST	Lane 550	
550		RICHMOND	Lane 549	END OF LANE	
551		RICHMOND	YORK ST	END OF LANE	
552		RICHMOND	RISLEY ST	Lane 553	
553		RICHMOND	Lane 552	END OF LANE	
554		RICHMOND	CHURCH ST	END OF LANE	
555		RICHMOND	Lane 554	END OF STREET	
556		RICHMOND	CHURCH ST	Lane 557	
557		RICHMOND	Lane 556	END OF LANE	
558		RICHMOND	BAKER ST	END OF LANE	
559		RICHMOND	LINCOLN ST	END OF LANE	
560		RICHMOND	LINCOLN ST	END OF LANE	
561		RICHMOND	LAITY ST	END OF LANE	
562		RICHMOND	KENT ST	END OF LANE	
563		RICHMOND	KENT ST	END OF LANE	
564		RICHMOND	LAMBERT ST	END OF LANE	
565		RICHMOND	LAMBERT ST	END OF LANE	
566		RICHMOND	Lane 567	END OF LANE	
567		RICHMOND	JUBILEE PL	Lane 566	
568		RICHMOND	JUBILEE PL	Lane 569	
569		RICHMOND	JOHNSTON ST	Lane 568	
570		RICHMOND	BUCKINGHAM ST	END OF LANE	
571		RICHMOND	LAITY ST	Lane 572	
572		RICHMOND	Lane 571	END OF LANE	
573		RICHMOND	JOHNSTON ST	END OF LANE	
574		RICHMOND	JOHNSTON ST	END OF LANE	
575		RICHMOND	GARDNER ST	LESLIE ST	
576		RICHMOND	GARDNER ST	END OF LANE	
577		RICHMOND	LESLIE ST	Lane 578	
578		RICHMOND	Lane 577	END OF LANE	
579		RICHMOND	Lane 577	DAVISON ST	
580		RICHMOND	DAVISON ST	BURNLEY ST	
581	Wrede Pl	RICHMOND	YORK ST	Lane 582	
582	Wrede Pl	RICHMOND	Lane 581	END OF LANE	
583		RICHMOND	HODDLE ST	END OF LANE	
584		RICHMOND	EGAN ST	END OF LANE	
585	Otto Place	RICHMOND	EGAN ST	Lane 587	
587	Otto Place	RICHMOND	Lane 585	Lane 586	
588		RICHMOND	Lane 587	END OF LANE	
589		RICHMOND	HIGHETT ST	KINGSTON PL	
590		RICHMOND	KINGSTON ST	KINGSTON PL	
591		RICHMOND	PEERS ST	Lane 592	
592		RICHMOND	Lane 591	END OF LANE	
593		RICHMOND	EGAN ST	END OF LANE	
594		RICHMOND	EGAN PL	END OF LANE	
595		RICHMOND	PEERS ST	END OF LANE	
596		RICHMOND	LEEDS ST	END OF LANE	
597		RICHMOND	LEEDS ST	END OF LANE	
598		RICHMOND	BELGIUM AVE	END OF LANE	
599		RICHMOND	BELGIUM AVE	BROUGHAM ST	
600		RICHMOND	RULE ST	END OF LANE	
601		RICHMOND	RULE ST	HIGHETT ST	
602		RICHMOND	RULE ST	Lane 603	
603		RICHMOND	Lane 602	END OF LANE	
604		RICHMOND	LITTLE KENT ST	END OF LANE	
605		RICHMOND	CHURCH ST	Lane 606	
606		RICHMOND	Lane 605	END OF LANE	
607		RICHMOND	SOMERSET ST	Lane 608	

Prepared By:  
Sustainable Asset ManagementRMP Version: 4.01  
Plan Adopted: 30 May 2017Register Version Control  
Version 4.1 Date: 30 May 2017

Page 30



Attachment 2 - Register of Public Roads 15 March 2017



# Road Management Plan

## List of Rights of Way

## Register of Public Roads

Lane Number	Lane Name	Suburb	From	To	Comments
608		RICHMOND	Lane 607	END OF LANE	
609		RICHMOND	SOMERSET ST	END OF LANE	
610		RICHMOND	BUCKINGHAM ST	END OF LANE	
611		RICHMOND	LITTLE BUCKINGHAM ST	END OF LANE	
612		RICHMOND	DAVISON ST	END OF LANE	
613		RICHMOND	FREEMAN ST	END OF LANE	
614		RICHMOND	FREEMAN ST	Lane 615	
615		RICHMOND	MUIR ST	Lane 614	
616		RICHMOND	MOORHOUSE ST	Lane 617	
617		RICHMOND	Lane 616	Lane 618	
618		RICHMOND	MOORHOUSE ST	Lane 617	
619		RICHMOND	MOORHOUSE ST	END OF LANE	
620		RICHMOND	Lane 619	Lane 621	
621		RICHMOND	MOORHOUSE ST	END OF LANE	
622		RICHMOND	MUIR ST	END OF LANE	
623		RICHMOND	FREEMAN ST	END OF LANE	
624		RICHMOND	MUIR ST	END OF LANE	
625		RICHMOND	NORMANBY PL	END OF LANE	
626		RICHMOND	HIGHETT ST	FREEMAN ST	
627		RICHMOND	FREEMAN ST	BOWEN ST	
628		RICHMOND	FREEMAN ST	END OF LANE	
629		RICHMOND	HIGHETT ST	END OF LANE	
630		RICHMOND	FREEMAN ST	END OF LANE	
631		RICHMOND	FREEMAN ST	END OF LANE	
632		RICHMOND	BOWEN ST	Lane 633	
633		RICHMOND	Lane 632	END OF LANE	
634		RICHMOND	BOWEN ST	END OF LANE	
635		RICHMOND	BOWEN ST	END OF LANE	
636		RICHMOND	Lane 637	END OF LANE	
637		RICHMOND	BOWEN ST	Lane 636	
638		RICHMOND	BOWEN ST	END OF LANE	
639		RICHMOND	BOWEN ST	END OF LANE	
640		RICHMOND	Lane 639	END OF LANE	
641		RICHMOND	Lane 643	END OF LANE	
642		RICHMOND	Lane 641	BRIDGE RD	
643		RICHMOND	LEIGH PL	Lane 641	
644		RICHMOND	HIGHETT ST	END OF LANE	
645		RICHMOND	ELLIS ST	END OF LANE	
646		RICHMOND	ELLIS ST	END OF LANE	
647	Yilam Lane	RICHMOND	CAMERON ST	END OF LANE	
648		RICHMOND	THOMAS ST	END OF LANE	
649		RICHMOND	THOMAS ST	END OF LANE	
650		RICHMOND	THOMAS ST	Lane 651	
651		RICHMOND	Lane 650	END OF LANE	
652		RICHMOND	JUDD ST	END OF LANE	
653		RICHMOND	BOSISTO ST	END OF LANE	
654		RICHMOND	THOMAS ST	END OF LANE	
655		RICHMOND	CAMERON ST	END OF LANE	
656		RICHMOND	THOMAS ST	END OF LANE	
657		RICHMOND	BOSISTO ST	END OF LANE	
658		RICHMOND	CAMERON ST	END OF LANE	
659		RICHMOND	CAMERON ST	Lane 660	
660		RICHMOND	Lane 659	END OF LANE	
661		RICHMOND	HULL ST	Lane 666	
662		RICHMOND	Lane 661	END OF LANE	
663		RICHMOND	Lane 661	Lane 664	
664		RICHMOND	Lane 663	END OF LANE	
665		RICHMOND	BOSISTO ST	Lane 661	
666		RICHMOND	Lane 661	END OF LANE	
667		RICHMOND	HIGHETT ST	END OF LANE	
668		RICHMOND	CHURCH ST	Lane 669	
669		RICHMOND	CAMERON ST	Lane 668	
670		RICHMOND	CAMERON ST	Lane 671	
671		RICHMOND	HULL ST	Lane 672	

Prepared By: Sustainable Asset Management	RMP Version: 4.01 Plan Adopted: 30 May 2017	Register Version Control Version 4.1 Date: 30 May 2017	Page 31
--	--	---	---------

## Attachment 2 - Register of Public Roads 15 March 2017



## Road Management Plan

## List of Rights of Way

## Register of Public Roads

Lane Number	Lane Name	Suburb	From	To	Comments
672		RICHMOND	Lane 671	END OF LANE	
673		RICHMOND	Lane 672	END OF LANE	
674		RICHMOND	Lane 675	END OF LANE	
675		RICHMOND	BRIDGE RD	Lane 674	
676		RICHMOND	CAMERON ST	END OF LANE	
677		RICHMOND	CHURCH ST	END OF LANE	Discont'd 12/9/2014
678		RICHMOND	BRIDGE RD	END OF LANE	
679		RICHMOND	CHURCH ST	Lane 680	
680		RICHMOND	Lane 679	Lane 681	
681		RICHMOND	CHURCH ST	Lane 680	
682		RICHMOND	GLEADELL ST	GRIFFITHS ST	
683		RICHMOND	PALMER ST	Lane 684	
684		RICHMOND	GRIFFITHS ST	COPPIN ST	
685		RICHMOND	HIGHETT ST	MURPHY ST	
686		RICHMOND	Lane 687	END OF LANE	
687		RICHMOND	GARDNER ST	END OF LANE	
687.1	Allans Place	RICHMOND	MURPHY ST	HIGHETT ST	
688		RICHMOND	MURPHY ST	Lane 687	
689		RICHMOND	MURPHY ST	Lane 690	
690		RICHMOND	Lane 689	Lane 691	
691		RICHMOND	PALMER ST	Lane 690	
692		RICHMOND	PALMER ST	Lane 693	
693		RICHMOND	COPPIN ST	PALMER ST	
694		RICHMOND	Lane 695	END OF LANE	
695		RICHMOND	GARDNER ST	DAVISON ST	
696		RICHMOND	Lane 695	END OF LANE	
697	BUCKHURST La	RICHMOND	MURPHY ST	PALMER ST	
698		RICHMOND	HIGHETT ST	MURPHY ST	
699		RICHMOND	DAVISON ST	Lane 698	
700	KOORANG LANE	RICHMOND	MURPHY ST	Lane 701	
701		RICHMOND	Lane 700	END OF LANE	
702	KOORANG LANE	RICHMOND	Lane 700	END OF LANE	
703		RICHMOND	Lane 704	END OF LANE	
704		RICHMOND	PALMER ST	Lane 703	
705		RICHMOND	DOONSDALE ST	END OF LANE	
706		RICHMOND	APPLETON ST	END OF LANE	
707		RICHMOND	DAVID ST	END OF LANE	
708		RICHMOND	APPLETON ST	Lane 709	
709		RICHMOND	Lane 708	END OF LANE	
710		RICHMOND	NORTH ST	END OF LANE	
711		RICHMOND	Lane 712	END OF LANE	
712		RICHMOND	NORTH ST	Lane 711	
713	Roberts Way	RICHMOND	NORTH ST	Lane 714	
714	Roberts Way	RICHMOND	Lane 713	CROWN ST	
715		RICHMOND	CROWN ST	END OF LANE	
716		RICHMOND	BLAZEY ST	END OF LANE	
717		RICHMOND	PALMER ST	Lane 718	
718		RICHMOND	Lane 717	END OF LANE	
719		RICHMOND	CLARKE ST	END OF LANE	
720		RICHMOND	Lane 721	END OF LANE	
721		RICHMOND	RIVER ST	Lane 720	
722		RICHMOND	SHERWOOD ST	Lane 723	
723		RICHMOND	Lane 722	END OF LANE	
724		RICHMOND	ROTHERWOOD ST	END OF LANE	
725	McCRAE MEWS	RICHMOND	SHERWOOD ST	Lane 727	
726		RICHMOND	STRODE ST	Lane 725	
727		RICHMOND	PUNT RD	STRODE ST	
728		RICHMOND	THE CROFTS	Lane 727	
729		RICHMOND	THE CROFTS	STRODE ST	
730	Strode Place	RICHMOND	ROTHERWOOD ST	STRODE ST	
731		RICHMOND	ROTHERWOOD ST	END OF LANE	
732		RICHMOND	THE CROFTS	END OF LANE	
733		RICHMOND	THE CROFTS	END OF LANE	
734		RICHMOND	THE CROFTS	TONKINS LANE	

Prepared By:  
Sustainable Asset ManagementRMP Version: 4.01  
Plan Adopted: 30 May 2017Register Version Control  
Version 4.1 Date: 30 May 2017

Page 32

## Attachment 2 - Register of Public Roads 15 March 2017



## Road Management Plan

## List of Rights of Way

## Register of Public Roads

Lane Number	Lane Name	Suburb	From	To	Comments
735		RICHMOND	THE CROFTS	END OF LANE	
736		RICHMOND	LOUGHNAN ST	END OF LANE	
737		RICHMOND	GRATTAN PL	Lane 738	
738		RICHMOND	Lane 737	END OF LANE	
739		RICHMOND	RICHMOND TCE	END OF LANE	
740		RICHMOND	RICHMOND TCE	KING ST	
741		RICHMOND	KING ST	END OF LANE	
742		RICHMOND	TYSON ST	END OF LANE	
743		RICHMOND	KING ST	TYSON ST	
744		RICHMOND	Lane 743	END OF LANE	
745		RICHMOND	RICHMOND TCE	END OF LANE	
746		RICHMOND	TANNER ST	Lane 747	
747		RICHMOND	WOODLAWN ST	Lane 746	
748		RICHMOND	TANNER ST	END OF LANE	
749		RICHMOND	STEWART ST	END OF LANE	
750		RICHMOND	ROTHERWOOD ST	END OF LANE	
751		RICHMOND	ROTHERWOOD ST	END OF LANE	
752		RICHMOND	VERITY ST	END OF LANE	
753		RICHMOND	VERITY ST	END OF LANE	
754		RICHMOND	VERITY ST	END OF LANE	
755		RICHMOND	UNION ST	END OF LANE	
756		RICHMOND	UNION ST	Lane 757	
757		RICHMOND	Lane 756	END OF LANE	
758		RICHMOND	LENNOX ST	Lane 757	
759		RICHMOND	GOODWOOD ST	END OF LANE	
760		RICHMOND	GOODWOOD ST	END OF LANE	
761		RICHMOND	MILES ST	END OF LANE	
762		RICHMOND	MILES ST	Lane 763	
763		RICHMOND	ROTHERWOOD ST	END OF LANE	
764		RICHMOND	ROWENA PDE	END OF LANE	
765		RICHMOND	ROWENA PDE	Lane 766	
766		RICHMOND	Lane 765	END OF LANE	
767		RICHMOND	ROWENA PDE	Lane 768	
768		RICHMOND	Lane 767	END OF LANE	
769		RICHMOND	ROGERS ST	END OF LANE	
770		RICHMOND	ROGERS ST	Lane 771	
771		RICHMOND	ROWENA PDE	Lane 773	
772		RICHMOND	Lane 771	END OF LANE	
773		RICHMOND	Lane 771	Lane 774	
774		RICHMOND	Lane 773	END OF LANE	
775		RICHMOND	ROWENA PDE	END OF LANE	
776		RICHMOND	LENNOX ST	END OF LANE	
777		RICHMOND	FIREBELL LANE	END OF LANE	
778		RICHMOND	RICHMOND TCE	END OF LANE	
779		RICHMOND	RICHMOND TCE	MONTGOMERY ST	
780		RICHMOND	MONTGOMERY ST	END OF LANE	
781		RICHMOND	SUTTON GR	Lane 782	
782		RICHMOND	WOODLAWN ST	END OF LANE	
783		RICHMOND	TENNYSON ST	END OF LANE	
784		RICHMOND	TENNYSON ST	END OF LANE	
785		RICHMOND	WANGARATTA ST	Lane 786	
786		RICHMOND	Lane 785	END OF LANE	
787		RICHMOND	BOTHERAMBO ST	END OF LANE	
788		RICHMOND	LENNOX ST	END OF LANE	
789		RICHMOND	LENNOX ST	END OF LANE	
790		RICHMOND	WUSTGMANN ST	END OF LANE	
791		RICHMOND	ALLOWAH TCE	END OF LANE	
792		RICHMOND	Lane 791	Lane 793	
793		RICHMOND	Lane 792	END OF LANE	
794		RICHMOND	ALLOWAH TCE	PELUSO ST	
795		RICHMOND	PELUSO ST	END OF LANE	
796		RICHMOND	WALTHAM ST	END OF LANE	
797		RICHMOND	WALTHAM ST	END OF LANE	
798		RICHMOND	GOODWOOD ST	END OF LANE	

Prepared By:  
Sustainable Asset ManagementRMP Version: 4.01  
Plan Adopted: 30 May 2017Register Version Control  
Version 4.1 Date: 30 May 2017

Page 33

## Attachment 2 - Register of Public Roads 15 March 2017



## Road Management Plan

## List of Rights of Way

## Register of Public Roads

Lane Number	Lane Name	Suburb	From	To	Comments
799		RICHMOND	LENNOX ST	END OF LANE	
800		RICHMOND	ROWENA PDE	FIREBELL LANE	
801		RICHMOND	PORTLAND ST	END OF LANE	
802		RICHMOND	Lane 803	Lane 804	
803		RICHMOND	BERRY ST	Lane 802	
804		RICHMOND	BERRY ST	Lane 802	
805		RICHMOND	BERRY ST	END OF LANE	
806		RICHMOND	BERRY ST	HODGSON TCE	
807		RICHMOND	Lane 806	Lane 808	
808		RICHMOND	BERRY ST	HODGSON TCE	
809		RICHMOND	WALTHAM ST	HODGSON TCE	
810		RICHMOND	HODGSON TCE	END OF LANE	
811		RICHMOND	HODGSON TCE	END OF LANE	
812		RICHMOND	HODGSON TCE	END OF LANE	
813		RICHMOND	HODGSON TCE	END OF LANE	
814		RICHMOND	HODGSON TCE	END OF LANE	
815		RICHMOND	WALTHAM ST	Lane 816	
816		RICHMOND	Lane 815	END OF LANE	
817		RICHMOND	WALTHAM ST	Lane 818	
818		RICHMOND	Lane 817	END OF LANE	
819		RICHMOND	WALTHAM ST	Lane 820	
820		RICHMOND	Lane 819	END OF LANE	
821		RICHMOND	DARLINGTON PDE	END OF LANE	
822		RICHMOND	FIREBELL LANE	RICHMOND TCE	
823		RICHMOND	RICHMOND TCE	END OF LANE	
824		RICHMOND	CARROLL ST	END OF LANE	
825		RICHMOND	RICHMOND TCE	END OF LANE	
826		RICHMOND	CLIFTON ST	END OF LANE	
827		RICHMOND	WAVERLEY ST	END OF LANE	
828		RICHMOND	GIPPS ST	END OF LANE	
829		RICHMOND	GIPPS ST	END OF LANE	
830		RICHMOND	CLIFTON ST	END OF LANE	
831		RICHMOND	STANLEY ST	END OF LANE	
832		RICHMOND	WAVERLEY ST	END OF LANE	
833		RICHMOND	DICKMANN ST	Lane 834	
834		RICHMOND	Lane 833	END OF LANE	
835		RICHMOND	LENNOX ST	END OF LANE	
836		RICHMOND	CARROLL ST	END OF LANE	
837		RICHMOND	CARROLL ST	END OF LANE	
838		RICHMOND	STANLEY ST	END OF LANE	
839		RICHMOND	STANLEY ST	END OF LANE	
840		RICHMOND	DANDO ST	Lane 841	
841		RICHMOND	Lane 840	END OF LANE	
842		RICHMOND	DANDO ST	END OF LANE	
843		RICHMOND	DANDO ST	END OF LANE	
844		RICHMOND	CLIFTON ST	END OF LANE	
845		RICHMOND	WAVERLEY ST	Lane 846	
846		RICHMOND	Lane 845	END OF LANE	
847		RICHMOND	BOWEN ST	END OF LANE	
848		RICHMOND	DICKMANN ST	END OF LANE	
849		RICHMOND	TULLO PL	END OF LANE	
850		RICHMOND	WATERLOO PL	END OF LANE	
851		RICHMOND	WATERLOO PL	LYNDHURST ST	
852		RICHMOND	HOSIE ST	END OF LANE	
853		RICHMOND	HOSIE ST	END OF LANE	
854		RICHMOND	MARY ST	END OF LANE	
855		RICHMOND	MARY ST	COPPIN ST	
856		RICHMOND	FRANCIS ST	Lane 855	
857		RICHMOND	FRANCIS ST	Lane 855	
858		RICHMOND	FRANCIS ST	SHEEDY ST	
859		RICHMOND	ABINGER ST	END OF LANE	
860		RICHMOND	ABINGER ST	END OF LANE	
861		RICHMOND	Lane 0	END OF LANE	
862		RICHMOND	LYNDHURST ST	END OF LANE	

Prepared By:  
Sustainable Asset ManagementRMP Version: 4.01  
Plan Adopted: 30 May 2017Register Version Control  
Version 4.1 Date: 30 May 2017

Page 34

Attachment 2 - Register of Public Roads 15 March 2017



# Road Management Plan

## List of Rights of Way

## Register of Public Roads

Lane Number	Lane Name	Suburb	From	To	Comments
863		RICHMOND	ABINGER ST	END OF LANE	
864		RICHMOND	ABINGER PL	END OF LANE	
865		RICHMOND	ABINGER PL	Lane 866	
866		RICHMOND	COPPIN ST	Lane 865	
867		RICHMOND	MARY ST	THERESA ST	
868		RICHMOND	Lane 867	END OF LANE	
869		RICHMOND	THERESA ST	Lane 868	
870		RICHMOND	MARY ST	END OF LANE	
871		RICHMOND	WALL ST	THERESA ST	
872		RICHMOND	Lane 871	END OF LANE	
873		RICHMOND	COPPIN ST	END OF LANE	
874		RICHMOND	Lane 873	Lane 876	
875		RICHMOND	LORD ST	END OF LANE	
876		RICHMOND	Lane 874	Lane 877	
877		RICHMOND	Lane 876	Lane 879	
878		RICHMOND	ABINGER ST	Lane 879	
879		RICHMOND	Lane 878	Lane 880	
880		RICHMOND	ABINGER ST	Lane 879	
881	REEVES LA	RICHMOND	ABINGER ST	Lane 882	
882	REEVES LA	RICHMOND	Lane 881	Lane 883	
883	REEVES LA	RICHMOND	ABINGER ST	Lane 882	
884		RICHMOND	LORD ST	Lane 885	
885		RICHMOND	Lane 884	END OF LANE	
886		RICHMOND	MURRAY ST	END OF LANE	
887		RICHMOND	MURRAY ST	END OF LANE	
888		RICHMOND	BRADY ST	Lane 889	
889		RICHMOND	Lane 888	Lane 890	
890		RICHMOND	Lane 889	Lane 891	
891		RICHMOND	LORD ST	Lane 890	
892		RICHMOND	Lane 893	END OF LANE	
893		RICHMOND	LORD ST	END OF LANE	
894		RICHMOND	HUNTER ST	Lane 895	
895		RICHMOND	Lane 894	END OF LANE	
896		RICHMOND	FRASER ST	END OF LANE	
897		RICHMOND	FRASER ST	END OF LANE	
898		RICHMOND	NEPTUNE ST	END OF LANE	
899		RICHMOND	FRASER ST	Lane 900	
900		RICHMOND	Lane 899	END OF LANE	
901		RICHMOND	NEPTUNE ST	Lane 900	
902		RICHMOND	Lane 901	Lane 903	
903		RICHMOND	NEPTUNE ST	Lane 902	
904		RICHMOND	NEPTUNE ST	Lane 905	
905		RICHMOND	Lane 904	Lane 906	
906		RICHMOND	CORSAIR ST	Lane 905	
907		RICHMOND	BURNLEY ST	NEPTUNE ST	
908		RICHMOND	NEPTUNE ST	Lane 909	
909		RICHMOND	Lane 908	END OF LANE	
910		RICHMOND	MARY ST	GEORGE ST	
911		RICHMOND	MARY ST	END OF LANE	
912		RICHMOND	GEORGE ST	PARKER ST	
913		RICHMOND	Lane 912	END OF LANE	
914		RICHMOND	CHURCH ST	McGRATH CRT	
915		RICHMOND	PARKER ST	Lane 917	
916		RICHMOND	Lane 917	END OF LANE	
917		RICHMOND	CHARLES ST	Lane 916	
918		RICHMOND	CHARLES ST	END OF LANE	
919		RICHMOND	Lane 0	CHARLOTTE ST	
920		RICHMOND	CHARLOTTE ST	Lane 921	
921		RICHMOND	Lane 920	END OF LANE	
922		RICHMOND	MARY ST	END OF LANE	
923		RICHMOND	Lane 0	Lane 924	
924		RICHMOND	Lane 923	END OF LANE	
925		RICHMOND	CHARLOTTE ST	END OF LANE	
926		RICHMOND	Lane 0	Lane 927	

Prepared By: Sustainable Asset Management	RMP Version: 4.01 Plan Adopted: 30 May 2017	Register Version Control Version 4.1 Date: 30 May 2017	Page 35
--	--	---	---------

Attachment 2 - Register of Public Roads 15 March 2017



# Road Management Plan

## List of Rights of Way

## Register of Public Roads

Lane Number	Lane Name	Suburb	From	To	Comments
927		RICHMOND	Lane 926	END OF LANE	
928	Yan Lane	RICHMOND	SWAN ST	Lane 929	
929	Yan Lane	RICHMOND	Lane 928	END OF LANE	
930		RICHMOND	CHARLES ST	END OF LANE	
931		RICHMOND	CHARLES ST	END OF LANE	
932	Wall Place	RICHMOND	WALL ST	Lane 933	
933	Wall Place	RICHMOND	Lane 932	END OF LANE	
934		RICHMOND	COPPIN ST	END OF LANE	
935		RICHMOND	COPPIN ST	END OF LANE	
936		RICHMOND	BENSON ST	END OF LANE	
937		RICHMOND	BENSON ST	END OF LANE	
938		RICHMOND	BENSON ST	Lane 939	
939		RICHMOND	MARY ST	BELL ST	
940		RICHMOND	COPPIN ST	BELL ST	
941		RICHMOND	Lane 0	END OF LANE	
942		RICHMOND	COPPIN ST	BELL ST	
943		RICHMOND	DUKE ST	END OF LANE	
944		RICHMOND	DUKE ST	LORD ST	
945		RICHMOND	LORD ST	END OF LANE	
946		RICHMOND	DUKE ST	Lane 947	
947		RICHMOND	Lane 946	Lane 948	
948		RICHMOND	DUKE ST	Lane 947	
949		RICHMOND	BOYD ST	Lane 950	
950		RICHMOND	GLASS ST	Lane 949	
951		RICHMOND	GLASS ST	END OF LANE	
952		RICHMOND	GLASS ST	Lane 954	
953		RICHMOND	LORD ST	Lane 954	
954		RICHMOND	Lane 952	END OF LANE	
955		RICHMOND	LORD ST	END OF LANE	
956		RICHMOND	CANTERBURY ST	Lane 957	
957		RICHMOND	Lane 956	END OF LANE	
958		RICHMOND	CANTERBURY ST	Lane 959	
959		RICHMOND	Lane 958	END OF LANE	
960		RICHMOND	CANTERBURY ST	Lane 961	
961		RICHMOND	NEWRY ST	Lane 960	
962		RICHMOND	CANTERBURY ST	END OF LANE	
963		RICHMOND	NEWRY ST	END OF LANE	
964		RICHMOND	GLASS ST	Lane 965	
965		RICHMOND	Lane 964	END OF LANE	
966		RICHMOND	GLASS ST	EDINBURGH ST	
967		RICHMOND	Lane 966	END OF LANE	
968		RICHMOND	BEISSEL ST	END OF LANE	
969		RICHMOND	CANTERBURY ST	Lane 970	
970		RICHMOND	Lane 969	END OF LANE	
971		RICHMOND	BEISSEL ST	END OF LANE	
972		RICHMOND	NEWRY ST	END OF LANE	
973		RICHMOND	CANTERBURY ST	END OF LANE	
974		RICHMOND	CANTERBURY ST	Lane 975	
975		RICHMOND	BEISSEL ST	END OF LANE	
976		RICHMOND	BEISSEL ST	Lane 977	
977		RICHMOND	Lane 976	END OF LANE	
978		RICHMOND	BURNLEY ST	TYPE ST	
979		RICHMOND	DICKENS ST	Lane 978	
980		RICHMOND	DICKENS ST	Lane 978	
981		RICHMOND	DICKENS ST	END OF LANE	
982		RICHMOND	TYPE ST	Lane 983	
983		RICHMOND	Lane 982	Lane 984	
984		RICHMOND	Lane 983	END OF LANE	
985		RICHMOND	STILLMAN ST	END OF LANE	
986		RICHMOND	STILLMAN ST	END OF LANE	
987		RICHMOND	STILLMAN ST	END OF LANE	
988		RICHMOND	BOLAND ST	END OF LANE	
989		RICHMOND	BOLAND ST	Lane 990	
990		RICHMOND	Lane 989	END OF LANE	

Prepared By:  
Sustainable Asset Management

RMP Version: 4.01  
Plan Adopted: 30 May 2017

Register Version Control  
Version 4.1 Date: 30 May 2017

Page 36



## Attachment 2 - Register of Public Roads 15 March 2017



## Road Management Plan

## List of Rights of Way

## Register of Public Roads

Lane Number	Lane Name	Suburb	From	To	Comments
991		RICHMOND	BOLAND ST	END OF LANE	
992		RICHMOND	TYPE ST	END OF LANE	
993		RICHMOND	GLASSHOUSE ST	END OF LANE	
994	DOVE PL	RICHMOND	TYPE ST	END OF LANE	
995		RICHMOND	MITCHELL ST	END OF LANE	
996		RICHMOND	STAWELL ST	Lane 997	
997		RICHMOND	Lane 996	END OF LANE	
998		RICHMOND	BLISS ST	END OF LANE	
999		RICHMOND	Lane R407	END OF LANE	
1000		RICHMOND	BUNTING ST	Lane 1001	
1001		RICHMOND	Lane 1000	END OF LANE	
1002		RICHMOND	CUTTER ST	Lane 1004	
1003		RICHMOND	Lane 1002	END OF LANE	
1004		RICHMOND	Lane 1002	END OF LANE	
1005		RICHMOND	BUNTING ST	END OF LANE	
1006		RICHMOND	BURNLEY ST	CUTTER ST	
1007		RICHMOND	CUTTER ST	STAWELL ST	
1008		RICHMOND	STAWELL ST	BELGRAVIA ST	
1009		RICHMOND	FARMER ST	END OF LANE	
1010		RICHMOND	BELGRAVIA ST	Lane 1012	
1011		RICHMOND	Lane 1012	END OF LANE	
1012		RICHMOND	QUEEN ST	Lane 1010	
1013		RICHMOND	QUEEN ST	BENDIGO ST	
1014		RICHMOND	MOORE ST	END OF LANE	
1015		RICHMOND	MOORE ST	KHARTOUM ST	
1016		RICHMOND	WESTBANK TCE	PARK AVE	
1017		RICHMOND	PARK AVE	END OF LANE	
1018		RICHMOND	Lane 1019	END OF LANE	
1019		RICHMOND	CAMPBELL ST	Lane 1018	
1020		RICHMOND	Lane 1021	END OF LANE	
1021		RICHMOND	PARK ST	Lane 1020	
1022		RICHMOND	PARK ST	Lane 1023	
1023		RICHMOND	Lane 1022	END OF LANE	
1024		RICHMOND	BELLEVUE ST	Lane 1025	
1025		RICHMOND	Lane 1024	END OF LANE	
1026		RICHMOND	BROOKS ST	END OF LANE	
1027		RICHMOND	BROOKS ST	END OF LANE	
1028		RICHMOND	BROOKS ST	END OF LANE	
1029		RICHMOND	BROOKS ST	END OF LANE	
1030		RICHMOND	Lane 1032	END OF LANE	
1031		RICHMOND	SURVEY ST	Lane 1032	
1032		RICHMOND	Lane 1031	Lane 1033	
1033		RICHMOND	SURVEY ST	Lane 1032	
1034		RICHMOND	SURVEY ST	KIMBER ST	
1035		RICHMOND	Lane 1034	END OF LANE	
1036		RICHMOND	KIMBER ST	END OF LANE	
1037		RICHMOND	KIMBER ST	Lane 1038	
1038		RICHMOND	BENDIGO ST	PARK GVE	
1039		RICHMOND	WELLINGTON ST	HUCKERBY ST	
1040		CREMORNE	WELLINGTON ST	END OF LANE	
1041		CREMORNE	Lane 1040	END OF LANE	
1042		CREMORNE	JESSIE ST	END OF LANE	
1043		CREMORNE	LORETTO ST	END OF LANE	
1044		CREMORNE	JESSIE ST	Lane 1045	
1045		CREMORNE	JESSIE ST	Lane 1044	
1046		CREMORNE	Lane 1047	END OF LANE	
1047		RICHMOND	JESSIE ST	CREMORNE ST	
1048		CREMORNE	WELLINGTON ST	Lane 1049	
1049		CREMORNE	Lane 1048	END OF LANE	
1050		CREMORNE	KELSO ST	END OF LANE	
1051		CREMORNE	PARKINS LANE	END OF LANE	
1052		RICHMOND	CREMORNE ST	Lane 1053	
1053		RICHMOND	Lane 1052	END OF LANE	
1054		RICHMOND	PARKINS LANE	END OF LANE	

Prepared By: Sustainable Asset Management	RMP Version: 4.01 Plan Adopted: 30 May 2017	Register Version Control Version 4.1 Date: 30 May 2017	Page 37
--	--	---	---------



## Attachment 2 - Register of Public Roads 15 March 2017



## Road Management Plan

## List of Rights of Way

## Register of Public Roads

Lane Number	Lane Name	Suburb	From	To	Comments
1055		CREMORNE	KELSO ST	END OF LANE	
1056		RICHMOND	GOUGH PL	END OF LANE	
1057		CREMORNE	GOUGH PL	MELROSE ST	
1058		CREMORNE	GOUGH ST	Lane 1057	
1059		CREMORNE	MELROSE ST	Lane 1060	
1060		CREMORNE	GOUGH ST	Lane 1059	
1061		CREMORNE	KELSO ST	END OF LANE	
1062		CREMORNE	DOVER ST	Lane 1063	
1063		CREMORNE	Lane 1062	END OF LANE	
1064		CREMORNE	FITZGIBBON ST	END OF LANE	
1065		CREMORNE	DOVER ST	Lane 1066	
1066		CREMORNE	Lane 1065	END OF LANE	
1067		CREMORNE	CUBITT ST	END OF LANE	
1068		CREMORNE	GWYNNE ST	END OF LANE	
1069		RICHMOND	CUBITT ST	Lane 1070	
1070		RICHMOND	Lane 1069	END OF LANE	
1071		CREMORNE	GWYNNE ST	END OF LANE	
1072		CREMORNE	CUBITT ST	Lane 1073	
1073		CREMORNE	Lane 1072	END OF LANE	
1074		CREMORNE	KELSO ST	END OF LANE	
1075		RICHMOND	KELSO ST	END OF LANE	
1076		CREMORNE	VICTORIA AVE	Lane 1077	
1077		RICHMOND	Lane 1076	END OF LANE	
1078		CREMORNE	Lane 1079	END OF LANE	
1079		CREMORNE	BALMAIN ST	Lane 1078	
1080		RICHMOND	BENT ST	JACKSON ST	
1081		CREMORNE	KELSO ST	Lane 1083	
1082		RICHMOND	KELSO ST	END OF LANE	
1083		CREMORNE	DOVER ST	Lane 1081	
1084		CREMORNE	DOVER ST	Lane 1085	
1085		CREMORNE	Lane 1084	END OF LANE	
1086		CREMORNE	DOVER ST	END OF LANE	
1087		CREMORNE	BALMAIN ST	END OF LANE	
1088		CREMORNE	DOVER ST	CUBITT ST	
1089		CREMORNE	BENT ST	Lane 1088	
1090		CREMORNE	DICKMANN ST	CUBITT ST	
1091		CREMORNE	CUBITT ST	GWYNNE ST	
1092		CREMORNE	CUBITT ST	GWYNNE ST	
1093		RICHMOND	KIPLING ST	END OF LANE	
1094		CREMORNE	RAILWAY PL	END OF LANE	
1095		CREMORNE	SWAN ST	END OF LANE	
1096		RICHMOND	SHAKESPEARE PL	Lane 1097	
1097		RICHMOND	SHAKESPEARE PL	END OF LANE	
1098		CREMORNE	ADOLPH ST	END OF LANE	
1099		CREMORNE	Lane 1098	Lane 1100	
1100		CREMORNE	Lane 1099	END OF LANE	
1101		CREMORNE	DUNN ST	END OF LANE	
1102		CREMORNE	DUNN ST	END OF LANE	
1103		CREMORNE	STEPHENSON ST	Lane 1104	
1104		CREMORNE	Lane 1103	END OF LANE	
1105		RICHMOND	STEPHENSON ST	Lane 1106	
1106		RICHMOND	Lane 1105	END OF LANE	
1107		RICHMOND	STEPHENSON ST	Lane 1108	
1108		RICHMOND	Lane 1107	END OF LANE	
1109		CREMORNE	RAILWAY PL	CHAPEL ST	
1110		CREMORNE	CHAPEL ST	ADELAIDE ST	
1111		CREMORNE	ADELAIDE ST	BALMAIN ST	
1112		CREMORNE	Lane 1111	END OF LANE	
1113		CREMORNE	BALMAIN ST	ELECTRIC ST	
1114		RICHMOND	WALNUT ST	END OF LANE	
1115		CREMORNE	WALNUT ST	Lane 1116	
1116		CREMORNE	BALMAIN ST	Lane 1115	
1117		CREMORNE	WALNUT ST	END OF LANE	
1118		RICHMOND	Lane 1119	END OF LANE	

Prepared By:  
Sustainable Asset ManagementRMP Version: 4.01  
Plan Adopted: 30 May 2017Register Version Control  
Version 4.1 Date: 30 May 2017

Page 38

Attachment 2 - Register of Public Roads 15 March 2017



# Road Management Plan

## List of Rights of Way

## Register of Public Roads

Lane Number	Lane Name	Suburb	From	To	Comments
1119		RICHMOND	SWAN ST	LITTLE LESNEY ST	
1120		RICHMOND	CHURCH ST	LITTLE LESNEY ST	
1121		RICHMOND	BRIGHTON ST	END OF LANE	
1122		RICHMOND	LITTLE LESNEY ST	Lane 1123	
1123		RICHMOND	HARVEY ST	Lane 1122	
1124		RICHMOND	HARVEY ST	MARY ST	
1125		RICHMOND	LESNEY ST	END OF LANE	
1126		RICHMOND	LESNEY ST	Lane 1127	
1127		RICHMOND	MARY ST	BRIGHTON ST	
1128		RICHMOND	JAMES ST	END OF LANE	
1129		RICHMOND	JAMES ST	END OF LANE	
1130		RICHMOND	WRIGHT ST	END OF LANE	
1131		RICHMOND	JAMES ST	Lane 1132	
1132		RICHMOND	MARY ST	BRIGHTON ST	
1133		RICHMOND	ROSE ST	Lane 1132	
1134		RICHMOND	SANDERS PL	END OF LANE	
1135		RICHMOND	SANDERS PL	ALBERT ST	
1136		RICHMOND	SANDERS PL	ALBERT ST	
1137		RICHMOND	ROSE ST	DAVIS ST	
1138		RICHMOND	ALBERT ST	GIBBONS ST	
1139		RICHMOND	ALBERT ST	GIBBONS ST	
1140		RICHMOND	KINGSTON ST	END OF LANE	
1141		RICHMOND	COTTER ST	END OF LANE	
1142		RICHMOND	COTTER ST	END OF LANE	
1143		RICHMOND	BURGESS ST	Lane 1144	
1144		RICHMOND	MARY ST	BRIGHTON ST	
1145		RICHMOND	COTTER ST	Lane 1144	
1146		RICHMOND	COTTER ST	Lane 1147	
1147		RICHMOND	CHURCH ST	BRIGHTON ST	
1148		RICHMOND	COTTER ST	Lane 1147	
1149		RICHMOND	AMSTERDAM ST	Lane 1147	
1150		RICHMOND	AMSTERDAM ST	Lane 1147	
1151		RICHMOND	COTTER ST	Lane 1152	
1152		RICHMOND	MARY ST	BRIGHTON ST	
1153		RICHMOND	AMSTERDAM ST	Lane 1152	
1154		RICHMOND	AMSTERDAM ST	WILLOW LA	
1155		RICHMOND	AMSTERDAM ST	END OF LANE	
1156		RICHMOND	AMSTERDAM ST	WILLOW LA	
1157		RICHMOND	WILLOW LA	YORKSHIRE ST	
1158		RICHMOND	WILLOW LA	YORKSHIRE ST	
1159		RICHMOND	HOWARD ST	Lane 1160	
1160		RICHMOND	Lane 1159	Lane 1161	
1161		RICHMOND	HOWARD ST	Lane 1160	
1162		RICHMOND	HOWARD ST	END OF LANE	
1163		RICHMOND	YORKSHIRE ST	Lane 1164	
1164		RICHMOND	BRIGHTON ST	Lane 1163	
1165		RICHMOND	YORKSHIRE ST	Lane 1166	
1166		RICHMOND	DURHAM ST	Lane 1165	
1167		RICHMOND	MARY ST	Lane 1168	
1168		RICHMOND	Lane 1167	END OF LANE	
1169		RICHMOND	SWAN ST	END OF LANE	
1170		RICHMOND	SWAN ST	END OF LANE	
1171		RICHMOND	MADDEN GR	ROSE ST	
1172		RICHMOND	ROONEY ST	Lane 1171	
1173		RICHMOND	ROSE ST	BARKLY AVE	
1174		RICHMOND	SWAN ST	END OF LANE	
1175		RICHMOND	SWAN ST	END OF LANE	
1176		RICHMOND	MADDEN GR	END OF LANE	
1177		BURNLEY	STAWELL ST	Lane 1178	
1178		BURNLEY	Lane 1177	END OF LANE	
1179		BURNLEY	ADAM ST	END OF LANE	
1180	Gumbri Lane	BURNLEY	Lane 1181	END OF LANE	
1181	Gumbri Lane	BURNLEY	WEST ST	Lane 1180	
1182		BURNLEY	UTOPIA PL	END OF LANE	

Prepared By: Sustainable Asset Management	RMP Version: 4.01 Plan Adopted: 30 May 2017	Register Version Control Version 4.1 Date: 30 May 2017	Page 39
--	--	---	---------

Attachment 2 - Register of Public Roads 15 March 2017



# Road Management Plan

## List of Rights of Way

## Register of Public Roads

Lane Number	Lane Name	Suburb	From	To	Comments
1183		BURNLEY	CHERRILL ST	END OF LANE	
1184		BURNLEY	CHERRILL ST	END OF LANE	
1185	ST. LOUIS PI	BURNLEY	CHERRILL ST	END OF LANE	
1186		BURNLEY	STAWELL ST	GIBDON ST	
1187		BURNLEY	STAWELL ST	END OF LANE	
1188		BURNLEY	GIBDON ST	Lane 1189	
1189		BURNLEY	Lane 1190	END OF LANE	
1190		BURNLEY	GIBDON ST	Lane 1189	
1191		BURNLEY	PARKVILLE ST	Lane 1192	
1192		BURNLEY	Lane 1191	END OF LANE	
1193		BURNLEY	Lane 1191	END OF LANE	
1194	Barrow Place	BURNLEY	GIBDON ST	Lane 1195	
1195	Barrow Place	BURNLEY	Lane 1194	END OF LANE	
1300		PRINCES HILL	PARK ST	LANG ST	
1300.1		PRINCES HILL	Lane 1300.1	END OF LANE	
1301		PRINCES HILL	PARK ST	LANG ST	
1302		NORTH CARLTON	LANG ST	END OF LANE	
1303		NORTH CARLTON	PARK ST	LANG ST	
1304		PRINCES HILL	BOWEN CR	Lane 1304.1	
1304.1		PRINCES HILL	LANG ST	Lane 1304	
1304.2		PRINCES HILL	LANG ST	Lane 1304	
1305		PRINCES HILL	HOLTON ST EAST	PIGDON ST	
1306		PRINCES HILL	GARTON ST	Lane 1305	
1307		PRINCES HILL	GARTON ST	END OF LANE	
1308		PRINCES HILL	Lane 1305	Lane 1308.1	
1308.1		PRINCES HILL	Lane 1305	END OF LANE	
1309		PRINCES HILL	GARTON ST	Lane 1309.1	
1309.1		PRINCES HILL	HOLTON ST EAST	PIGDON ST	
1310		PRINCES HILL	PIGDON ST	GARTON ST	
1310.1		PRINCES HILL	Lane 1310	Lane 1310.2	
1310.2		PRINCES HILL	Lane 1310.1	END OF LANE	
1311		PRINCES HILL	PIGDON ST	PATERSON ST	
1312		PRINCES HILL	PATERSON ST	END OF LANE	
1313		PRINCES HILL	PATERSON ST	END OF LANE	
1314		PRINCES HILL	PATERSON ST	RICHARDSON ST	
1315		PRINCES HILL	RICHARDSON ST	END OF LANE	
1316		PRINCES HILL	RICHARDSON ST	END OF LANE	
1317		PRINCES HILL	RICHARDSON ST	END OF LANE	
1318		PRINCES HILL	RICHARDSON ST	Lane 1319	
1318.1		PRINCES HILL	Lane 1319	MACPHERSON ST	
1319		PRINCES HILL	GARTON ST	ARNOLD ST	
1320		PRINCES HILL	PIGDON ST	PATERSON ST	
1320.1		PRINCES HILL	Lane 1320	END OF LANE	
1320.2		PRINCES HILL	Lane 1329	END OF LANE	
1321		PRINCES HILL	PATERSON ST	RICHARDSON ST	
1321.1		PRINCES HILL	Lane 1321	Lane 1321.2	
1321.2		PRINCES HILL	Lane 1321.1	END OF LANE	
1322		PRINCES HILL	PATERSON ST	END OF LANE	
1323		PRINCES HILL	Lane 1323	END OF LANE	
1323.1		PRINCES HILL	RICHARDSON ST	Lane 1323.1	
1324		PRINCES HILL	RICHARDSON ST	Lane 1325	
1324.1		PRINCES HILL	Lane 1324	Lane 1324.2	
1324.2		PRINCES HILL	RICHARDSON ST	Lane 1324.1	
1324.3		PRINCES HILL	MACPHERSON ST	Lane 1325	
1325		PRINCES HILL	ARNOLD ST	WILSON ST	
1326		PRINCES HILL	Lane 1326	END OF LANE	
1326.1		PRINCES HILL	Lane 1324.3	Lane 1326.1	
1327		PRINCES HILL	Lane 1324.3	Lane 1327.1	
1327.1		PRINCES HILL	Lane 1327	END OF LANE	
1328	MUNNERING LANE	PRINCES HILL	PIGDON ST	PATERSON ST	
1329		PRINCES HILL	Lane 1328	END OF LANE	
1330		PRINCES HILL	McILWRAITH ST	Lane 1328	
1330.1		PRINCES HILL	Lane 1330	END OF LANE	
1331		PRINCES HILL	Lane 1330	END OF LANE	

Prepared By: Sustainable Asset Management	RMP Version: 4.01 Plan Adopted: 30 May 2017	Register Version Control Version 4.1 Date: 30 May 2017	Page 40
--	--	---	---------

## Attachment 2 - Register of Public Roads 15 March 2017



## Road Management Plan

## List of Rights of Way

## Register of Public Roads

Lane Number	Lane Name	Suburb	From	To	Comments
1332	Keeley Place	PRINCES HILL	PARK ST	HOLTON ST EAST	
1333	Bouganville Place	PRINCES HILL	LYGON ST	Lane 1332	
1334	Bouganville Place	PRINCES HILL	McILWRAITH ST	Lane 1332	
1335	Keely Place	PRINCES HILL	HOLTON ST EAST	PIGDON ST	
1336		PRINCES HILL	Lane 1335	END OF LANE	
1337		PRINCES HILL	Lane 1335	END OF LANE	
1338	Keeley Ln	PRINCES HILL	PIGDON ST	PATERSON ST	
1339		PRINCES HILL	Lane 2028	END OF LANE	
1340		PRINCES HILL	Lane 1338	Lane 1340.1	
1340.1		PRINCES HILL	PATERSON ST	Lane 1340	
1341		PRINCES HILL	Lane 1340	END OF LANE	
1342		PRINCES HILL	Lane 1342.1	END OF LANE	
1342.1		PRINCES HILL	PATERSON ST	Lane 1342	
1343		PRINCES HILL	PATERSON ST	END OF LANE	
1344		PRINCES HILL	PATERSON ST	END OF LANE	
1345	MUNNERING LANE	PRINCES HILL	PATERSON ST	RICHARDSON ST	
1346		PRINCES HILL	Lane 1345	Lane 1346.1	
1346.1		PRINCES HILL	Lane 1346	END OF LANE	
1347	MUNNERING LANE	PRINCES HILL	RICHARDSON ST	Lane 1349	
1348	MUNNERING LANE	PRINCES HILL	MACPHERSON ST	Lane 1349	
1349		PRINCES HILL	McILWRAITH ST	WILSON ST	
1350		PRINCES HILL	Lane 1348	Lane 1350.1	
1350.1		PRINCES HILL	Lane 1350	END OF LANE	
1351		PRINCES HILL	Lane 1351.1	END OF LANE	
1351.1		PRINCES HILL	Lane 1347	Lane 1351	
1351.2		PRINCES HILL	McILWRAITH ST	END OF LANE	
1352		PRINCES HILL	Lane 1348	Lane 1352.1	
1352.1		PRINCES HILL	Lane 1352	END OF LANE	
1353		PRINCES HILL	Lane 1348	Lane 1353.1	
1353.1		PRINCES HILL	Lane 1353	END OF LANE	
1354		PRINCES HILL	PATERSON ST	RICHARDSON ST	
1355		PRINCES HILL	RICHARDSON ST	Lane 1355.1	
1355.1		PRINCES HILL	Lane 1355	END OF LANE	
1356		PRINCES HILL	Lane 1354	END OF LANE	
1357		PRINCES HILL	RICHARDSON ST	END OF LANE	
1358		PRINCES HILL	RICHARDSON ST	MACPHERSON ST	
1359		PRINCES HILL	McILWRAITH ST	Lane 1358	
1360		PRINCES HILL	McILWRAITH ST	Lane 1358	
1361		PRINCES HILL	LYGON ST	Lane 1358	
1362		PRINCES HILL	Lane 1361	END OF LANE	
1363		PRINCES HILL	Lane 1358	Lane 1361.1	
1363.1		PRINCES HILL	Lane 1361	END OF LANE	
1364		NORTH CARLTON	PARK ST	PIGDON ST	
1365		NORTH CARLTON	PARK ST	PIGDON ST	
1366		NORTH CARLTON	PIGDON ST	END OF LANE	
1367		NORTH CARLTON	PARK ST	PIGDON ST	
1368		NORTH CARLTON	PARK ST	PIGDON ST	
1369		NORTH CARLTON	AMESS ST	Lane 1368	
1370		NORTH CARLTON	PIGDON ST	END OF LANE	
1371		NORTH CARLTON	PARK ST	PIGDON ST	
1372		NORTH CARLTON	CANNING ST	Lane 1371	
1373		NORTH CARLTON	STATION ST	Lane 1371	
1374		NORTH CARLTON	PARK ST	PIGDON ST	
1375		NORTH CARLTON	Lane 1374	Lane 1375.1	
1375.1		NORTH CARLTON	Lane 1375	END OF LANE	
1376		NORTH CARLTON	MARY ST	END OF LANE	
1377		NORTH CARLTON	MARY ST	END OF LANE	
1378		NORTH CARLTON	PIGDON ST	END OF LANE	
1379		NORTH CARLTON	PIGDON ST	HUGHES ST	
1380		NORTH CARLTON	Lane 1379	Lane 1381	
1381		NORTH CARLTON	PIGDON ST	HUGHES ST	
1382		NORTH CARLTON	HUGHES ST	END OF LANE	
1383		NORTH CARLTON	PIGDON ST	END OF LANE	
1384		NORTH CARLTON	PIGDON ST	END OF LANE	

Prepared By:  
Sustainable Asset Management

RMP Version: 4.01  
Plan Adopted: 30 May 2017

Register Version Control  
Version 4.1 Date: 30 May 2017

Page 41

## Attachment 2 - Register of Public Roads 15 March 2017



## Road Management Plan

## List of Rights of Way

## Register of Public Roads

Lane Number	Lane Name	Suburb	From	To	Comments
1385		NORTH CARLTON	Lane 1384	END OF LANE	
1386		NORTH CARLTON	PIGDON ST	Lane 1387	
1387		NORTH CARLTON	Lane 1386	Lane 1387.1	
1387.1		NORTH CARLTON	RICHARDSON ST	Lane 1387	
1388		NORTH CARLTON	RICHARDSON ST	END OF LANE	
1389		NORTH CARLTON	PIGDON ST	RICHARDSON ST	
1390		NORTH CARLTON	AMESS ST	Lane 1389	
1391		NORTH CARLTON	RATHDOWNE ST	Lane 1389	
1392		NORTH CARLTON	AMESS ST	END OF LANE	
1393		NORTH CARLTON	PIGDON ST	RICHARDSON ST	
1393.1		NORTH CARLTON	Lane 1393	Lane 1393.2	
1393.2		NORTH CARLTON	PIGDON ST	Lane 1393.1	
1394		NORTH CARLTON	CANNING ST	Lane 1393	
1395		NORTH CARLTON	AMESS ST	Lane 1393	
1396		NORTH CARLTON	CANNING ST	Lane 1397	
1397		NORTH CARLTON	PIGDON ST	RICHARDSON ST	
1398		NORTH CARLTON	STATION ST	Lane 1397	
1399		NORTH CARLTON	CANNING ST	Lane 1397	
1400		NORTH CARLTON	STATION ST	Lane 1401	
1401		NORTH CARLTON	PIGDON ST	RICHARDSON ST	
1402		NORTH CARLTON	PIGDON ST	END OF LANE	
1403		NORTH CARLTON	RICHARDSON ST	END OF LANE	
1404		NORTH CARLTON	RICHARDSON ST	MACPHERSON ST	
1405	TAPLIN PL	NORTH CARLTON	RICHARDSON ST	MACPHERSON ST	
1406		NORTH CARLTON	STATION ST	Lane 1405	
1407		NORTH CARLTON	STATION ST	Lane 1405	
1408		NORTH CARLTON	STATION ST	END OF LANE	
1409		NORTH CARLTON	MACPHERSON ST	END OF LANE	
1410		NORTH CARLTON	Lane 1409	Lane 1410	
1411		NORTH CARLTON	Lane 1410	END OF LANE	
1412		NORTH CARLTON	AMESS ST	END OF LANE	
1413		NORTH CARLTON	AMESS ST	Lane 1414	
1414		NORTH CARLTON	RICHARDSON ST	Lane 1413	
1415		NORTH CARLTON	RICHARDSON ST	Lane 1416	
1416		NORTH CARLTON	Lane 1415	END OF LANE	
1417		NORTH CARLTON	Lane 1418	END OF LANE	
1418		NORTH CARLTON	MACPHERSON ST	Lane 1417	
1419	Fletcher Lane	NORTH CARLTON	RATHDOWNE ST	Lane 1420	
1420	Fletcher Lane	NORTH CARLTON	Lane 1419	END OF LANE	
1421		NORTH CARLTON	RICHARDSON ST	END OF LANE	
1422		NORTH CARLTON	RICHARDSON ST	END OF LANE	
1423		NORTH CARLTON	Lane 1424	Lane 1425	
1424		NORTH CARLTON	MACPHERSON ST	Lane 1423	
1425		NORTH CARLTON	MACPHERSON ST	Lane 1423	
1426		NORTH CARLTON	RICHARDSON ST	MACPHERSON ST	
1427		NORTH CARLTON	Lane 1428	END OF LANE	
1428		NORTH CARLTON	MACPHERSON ST	Lane 1427	
1429		NORTH CARLTON	RICHARDSON ST	END OF LANE	
1430		NORTH CARLTON	RICHARDSON ST	END OF LANE	
1431		NORTH CARLTON	RICHARDSON ST	END OF LANE	
1432		NORTH CARLTON	Lane 1433	END OF LANE	
1433		NORTH CARLTON	RICHARDSON ST	Lane 1432	
1434		NORTH CARLTON	Lane 1435	Lane 1437	
1435		NORTH CARLTON	Lane 1435.1	Lane 1434	
1435.1		NORTH CARLTON	FENWICK ST	Lane 1435	
1436		NORTH CARLTON	FENWICK ST	Lane 1436.1	
1436.1		NORTH CARLTON	Lane 1434	Lane 1436	
1437		NORTH CARLTON	Lane 1439	Lane 1434	
1438		NORTH CARLTON	Lane 1438.1	END OF LANE	
1438.1		NORTH CARLTON	Lane 1440	Lane 1434	
1439		NORTH CARLTON	RICHARDSON ST	Lane 1438	
1440		NORTH CARLTON	MACPHERSON ST	Lane 1438	
1441		NORTH CARLTON	HERBERT ST	END OF LANE	
1442		NORTH CARLTON	HERBERT ST	END OF LANE	

Prepared By:  
Sustainable Asset ManagementRMP Version: 4.01  
Plan Adopted: 30 May 2017Register Version Control  
Version 4.1 Date: 30 May 2017

Page 42



## Attachment 2 - Register of Public Roads 15 March 2017



## Road Management Plan

## List of Rights of Way

## Register of Public Roads

Lane Number	Lane Name	Suburb	From	To	Comments
1443		NORTH CARLTON	MACPHERSON ST	END OF LANE	
1444		NORTH CARLTON	MACPHERSON ST	Lane 1445	
1445		NORTH CARLTON	Lane 1444	END OF LANE	
1446		NORTH CARLTON	HERBERT ST	END OF LANE	
1447		NORTH CARLTON	HERBERT ST	END OF LANE	
1448		NORTH CARLTON	FENWICK ST	Lane 1451	
1449		NORTH CARLTON	FENWICK ST	Lane 1450	
1450		NORTH CARLTON	Lane 1449	Lane 1452	
1451		NORTH CARLTON	FENWICK ST	Lane 1448	
1452		NORTH CARLTON	Lane 1450	END OF LANE	
1453		NORTH CARLTON	MACPHERSON ST	END OF LANE	
1454		NORTH CARLTON	AMESS ST	END OF LANE	
1455		NORTH CARLTON	AMESS ST	END OF LANE	
1456		NORTH CARLTON	Lane 1457	Lane 1458	
1457		NORTH CARLTON	FENWICK ST	Lane 1456	
1458		NORTH CARLTON	FENWICK ST	Lane 1456	
1459		NORTH CARLTON	MACPHERSON ST	END OF LANE	
1460		NORTH CARLTON	Lane 1464	END OF LANE	
1461		NORTH CARLTON	AMESS ST	Lane 1460	
1462		NORTH CARLTON	FENWICK ST	END OF LANE	
1463		NORTH CARLTON	AMESS ST	Lane 1464	
1464		NORTH CARLTON	Lane 1463	Lane 1460	
1465		NORTH CARLTON	MACPHERSON ST	Lane 1467	
1466		NORTH CARLTON	STATION ST	Lane 1465	
1467		NORTH CARLTON	STATION ST	END OF LANE	
1468		NORTH CARLTON	STATION ST	END OF LANE	
1469	TAPLIN PL	NORTH CARLTON	MACPHERSON ST	FENWICK ST	
1470		NORTH CARLTON	STATION ST	Lane 1469	
1471		NORTH CARLTON	FENWICK ST	CURTAIN ST	
1472		NORTH CARLTON	Lane 1476	Lane 1475	
1473		NORTH CARLTON	FENWICK ST	Lane 1476	
1474		NORTH CARLTON	FENWICK ST	Lane 1476	
1475		NORTH CARLTON	NICHOLSON ST	Lane 1472	
1476		NORTH CARLTON	Lane 1474	Lane 1473	
1477		NORTH CARLTON	CURTAIN ST	END OF LANE	
1478		NORTH CARLTON	CURTAIN ST	END OF LANE	
1479		NORTH CARLTON	SUTTON ST	Lane 1480	
1480		NORTH CARLTON	FENWICK ST	Lane 1479	
1481		NORTH CARLTON	EARL ST	Lane 1479	
1482		NORTH CARLTON	Lane 1483	END OF LANE	
1483		NORTH CARLTON	Lane 1482	END OF LANE	
1484		NORTH CARLTON	CURTAIN ST	END OF LANE	
1485		NORTH CARLTON	Lane 1482	Lane 1486	
1486		NORTH CARLTON	SUTTON ST	END OF LANE	
1487		NORTH CARLTON	SUTTON ST	Lane 1488	
1488		NORTH CARLTON	FENWICK ST	CURTAIN ST	
1489		NORTH CARLTON	SUTTON ST	Lane 1488	
1490	David's Lane	NORTH CARLTON	Lane 1490.1	Lane 1490.2	
1490.1		NORTH CARLTON	Lane 1490	END OF LANE	
1490.2		NORTH CARLTON	Lane 1490	END OF LANE	
1490.3		NORTH CARLTON	Lane 1490	END OF LANE	
1490.4		NORTH CARLTON	Lane 1490	END OF LANE	
1491	Drummond Lane	NORTH CARLTON	RATHDOWNE ST	Lane 1491.1	
1491.1		NORTH CARLTON	CURTAIN ST	END OF LANE	
1491.2		NORTH CARLTON	Lane 1491	END OF LANE	
1491.3		NORTH CARLTON	CURTAIN ST	Lane 1491	
1491.4		NORTH CARLTON	Lane 1491	END OF LANE	
1492.1		NORTH CARLTON	SHAKESPEARE ST	END OF LANE	
1492.2		NORTH CARLTON	SHAKESPEARE ST	END OF LANE	
1492.3		NORTH CARLTON	Lane 1492.2	END OF LANE	
1492.4		NORTH CARLTON	Lane 1491.2	Lane 1492.1	
1493		NORTH CARLTON	Lane 1493.1	Lane 1493.4	
1493.1		NORTH CARLTON	CURTAIN ST	Lane 1493	
1493.2		NORTH CARLTON	CURTAIN ST	Lane 1493	

Prepared By:  
Sustainable Asset ManagementRMP Version: 4.01  
Plan Adopted: 30 May 2017Register Version Control  
Version 4.1 Date: 30 May 2017

Page 43

Attachment 2 - Register of Public Roads 15 March 2017



# Road Management Plan

## List of Rights of Way

## Register of Public Roads

Lane Number	Lane Name	Suburb	From	To	Comments
1493.3		NORTH CARLTON	Lane 1493.1	Lane 1493.2	
1493.4		NORTH CARLTON	Lane 1493.3	Lane 1493.5	
1493.5		NORTH CARLTON	SHAKESPEARE ST	Lane 1493.4	
1493.6		NORTH CARLTON	Lane 1493	Lane 1493.3	
1494		NORTH CARLTON	CURTAIN ST	END OF LANE	
1495		NORTH CARLTON	RESERVE ST	Lane 1494	
1496		NORTH CARLTON	DRUMMOND ST	Lane 1498	
1497		NORTH CARLTON	RESERVE ST	Lane 1498	
1498		NORTH CARLTON	CURTAIN ST	END OF LANE	
1499		NORTH CARLTON	CURTAIN ST	END OF LANE	
1500		NORTH CARLTON	CURTAIN ST	Lane 1500.1	
1500.1		NORTH CARLTON	Lane 1500	Lane 1500.2	
1500.2		NORTH CARLTON	Lane 1500.1	END OF LANE	
1501		NORTH CARLTON	NEWRY ST	Lane 1502	
1502		NORTH CARLTON	Lane 1501	END OF LANE	
1503		NORTH CARLTON	NEWRY ST	Lane 1504	
1504		NORTH CARLTON	Lane 1504	END OF LANE	
1504.1		NORTH CARLTON	Lane 1503	END OF LANE	
1505		NORTH CARLTON	CURTAIN ST	Lane 1506	
1506		NORTH CARLTON	NICHOLSON ST	Lane 1505	
1507		NORTH CARLTON	NICHOLSON ST	Lane 1505	
1508		NORTH CARLTON	NEWRY ST	Lane 1507	
1509		NORTH CARLTON	Lane 1510	END OF LANE	
1510		NORTH CARLTON	Lane 1509	END OF LANE	
1511		NORTH CARLTON	NEWRY ST	Lane 1512	
1512		NORTH CARLTON	Lane 1511	END OF LANE	
1513		NORTH CARLTON	Lane 1514	Lane 1515	
1514		NORTH CARLTON	LEE ST	Lane 1513	
1515		NORTH CARLTON	LEE ST	Lane 1513	
1516		NORTH CARLTON	LEE ST	O'GRADY ST	
1517		NORTH CARLTON	O'GRADY ST	END OF LANE	
1518		NORTH CARLTON	Lane 1518.1	END OF LANE	
1518.1		NORTH CARLTON	Lane 1516	Lane 1518	
1519		NORTH CARLTON	Lane 1520	Lane 1521	
1520		NORTH CARLTON	NEWRY ST	O'GRADY ST	
1521		NORTH CARLTON	NEWRY ST	O'GRADY ST	
1522		NORTH CARLTON	Lane 1521	END OF LANE	
1523		NORTH CARLTON	STATION ST	Lane 1524	
1524		NORTH CARLTON	NEWRY ST	Lane 1523	
1525		NORTH CARLTON	LEE ST	END OF LANE	
1526		NORTH CARLTON	NEWRY ST	Lane 1527	
1527		NORTH CARLTON	STATION ST	Lane 1526	
1528		NORTH CARLTON	Lane 1533	END OF LANE	
1529		NORTH CARLTON	STATION ST	Lane 1530	
1530		NORTH CARLTON	Lane 1529	END OF LANE	
1531		NORTH CARLTON	STATION ST	Lane 1531	
1532		NORTH CARLTON	Lane 1530	END OF LANE	
1533		NORTH CARLTON	STATION ST	Lane 1528	
1534		NORTH CARLTON	Lane 1536	END OF LANE	
1535		NORTH CARLTON	STATION ST	Lane 1534	
1536		NORTH CARLTON	STATION ST	Lane 1534	
1537		NORTH CARLTON	LEE ST	END OF LANE	
1538		NORTH CARLTON	Lane 1539	END OF LANE	
1539		NORTH CARLTON	NICHOLSON ST	Lane 1540	
1540		NORTH CARLTON	PRINCES ST	Lane 1539	
1541		NORTH CARLTON	STATION ST	Lane 1540	
1542		NORTH CARLTON	STATION ST	END OF LANE	
1543		NORTH CARLTON	Lane 1542	Lane 1544	
1544		NORTH CARLTON	STATION ST	Lane 1543	
1545		NORTH CARLTON	STATION ST	CANNING ST	
1546		NORTH CARLTON	Lane 1545	END OF LANE	
1547		NORTH CARLTON	Lane 1548	END OF LANE	
1547.1		NORTH CARLTON	CANNING ST	Lane 1548	
1548		NORTH CARLTON	Lane 1547	END OF LANE	

Prepared By:  
Sustainable Asset Management

RMP Version: 4.01  
Plan Adopted: 30 May 2017

Register Version Control  
Version 4.1 Date: 30 May 2017

Page 44



## Attachment 2 - Register of Public Roads 15 March 2017



## Road Management Plan

## List of Rights of Way

## Register of Public Roads

Lane Number	Lane Name	Suburb	From	To	Comments
1549		NORTH CARLTON	DAVIS ST	END OF LANE	
1550		NORTH CARLTON	LEE ST	DAVIS ST	
1560		NORTH CARLTON	Lane 1550	Lane 1561	
1561		NORTH CARLTON	LEE ST	DAVIS ST	
1562		NORTH CARLTON	DAVIS ST	END OF LANE	
1563		NORTH CARLTON	Lane 1564	END OF LANE	
1564		NORTH CARLTON	Lane 1563	DAVIS ST	
1565		NORTH CARLTON	DAVIS ST	Lane 1565	
1566		NORTH CARLTON	RATHDOWNNE ST	Lane 1565	
1567		NORTH CARLTON	RATHDOWNNE ST	Lane 1568	
1568		NORTH CARLTON	Lane 1567	END OF LANE	
1569		NORTH CARLTON	LEE ST	END OF LANE	
1570		NORTH CARLTON	LEE ST	END OF LANE	
1571		NORTH CARLTON	Lane 1567	END OF LANE	
1572		NORTH CARLTON	PRINCES ST	END OF LANE	
1573		NORTH CARLTON	Lane 1574	END OF LANE	
1574		NORTH CARLTON	PRINCES ST	Lane 1573	
1575		NORTH CARLTON	LEE ST	Lane 1575.1	
1575.1		NORTH CARLTON	Lane 1575	Lane 1575.2	
1575.2		NORTH CARLTON	Lane 1575.1	Lane 1578	
1576		NORTH CARLTON	DRUMMOND ST	Lane 1575	
1577		NORTH CARLTON	Lane 1575	END OF LANE	
1578		NORTH CARLTON	DRUMMOND ST	Lane 1575.2	
1579		NORTH CARLTON	Lane 1579.1	END OF LANE	
1579.1		NORTH CARLTON	PRINCES ST	END OF LANE	
1579.2		NORTH CARLTON	Lane 1579	END OF LANE	
1580		NORTH CARLTON	LEE ST	Lane 1581	
1581		NORTH CARLTON	Lane 1580	END OF LANE	
1600		FITZROY	BRUNSWICK ST	END OF LANE	
1601		FITZROY	BRUNSWICK ST	END OF LANE	
1602		FITZROY	FITZROY ST	END OF LANE	
1603		FITZROY	REGENT ST	Lane 1604	
1604		FITZROY	Lane 1603	REGENT ST	
1605		FITZROY	FITZROY ST	END OF LANE	
1606		FITZROY	Lane 1605	Lane 1607	
1607		FITZROY	FITZROY ST	Lane 1608	
1608		FITZROY	Lane 1607	GERTRUDE ST	
1609		FITZROY	FITZROY ST	END OF LANE	
1610		FITZROY	Lane END	Lane 1609	
1611		FITZROY	FITZROY ST	Lane 1612	
1612		FITZROY	Lane 1611	END OF LANE	
1613		FITZROY	GERTRUDE ST	END OF LANE	
1614		FITZROY	GRAHAM ST	END OF LANE	
1615		FITZROY	YOUNG ST	END OF LANE	
1616		FITZROY	YOUNG ST	END OF LANE	
1617		FITZROY	YOUNG ST	END OF LANE	
1618		FITZROY	YOUNG ST	Lane 1619	
1619		FITZROY	Lane 1618	END OF LANE	
1620		FITZROY	NAPIER ST	LITTLE NAPIER ST	
1621		FITZROY	LITTLE NAPIER ST	Lane 1622	
1622		FITZROY	Lane 1621	END OF LANE	
1623		FITZROY	NAPIER ST	Lane 1624	
1624		FITZROY	Lane 1623	END OF LANE	
1625		FITZROY	LITTLE VICTORIA ST	END OF LANE	
1627		FITZROY	LITTLE GEORGE ST	END OF LANE	
1628		FITZROY	LITTLE GEORGE ST	Lane 1629	
1629		FITZROY	Lane 1628	END OF LANE	
1630		FITZROY	GEORGE ST	END OF LANE	
1631		FITZROY	LITTLE GORE ST	END OF LANE	
1632		FITZROY	SMITH ST	LITTLE SMITH ST	
1633		FITZROY	LITTLE SMITH ST	END OF LANE	
1633.1		FITZROY	LITTLE SMITH ST	END OF LANE	
1634		FITZROY	LITTLE SMITH ST	Lane 1635	
1635		FITZROY	Lane 1634	END OF LANE	

Prepared By:  
Sustainable Asset ManagementRMP Version: 4.01  
Plan Adopted: 30 May 2017Register Version Control  
Version 4.1 Date: 30 May 2017

Page 45

## Attachment 2 - Register of Public Roads 15 March 2017



## Road Management Plan

## List of Rights of Way

## Register of Public Roads

Lane Number	Lane Name	Suburb	From	To	Comments
1636		FITZROY	LITTLE SMITH ST	Lane 1637	
1637		FITZROY	Lane 1636	END OF LANE	
1638		FITZROY	LITTLE SMITH ST	END OF LANE	
1639		FITZROY	GORE ST	END OF LANE	
1640		FITZROY	Lane 1639	END OF LANE	
1641		FITZROY	GEORGE ST	END OF LANE	
1642		FITZROY	Lane 1641	END OF LANE	
1643		FITZROY	GEORGE ST	END OF LANE	
1644		FITZROY	LITTLE GEORGE ST	END OF LANE	
1645		FITZROY	LITTLE GEORGE ST	Lane 1646	
1646		FITZROY	Lane 1645	END OF LANE	
1647		FITZROY	NAPIER ST	LITTLE GEORGE ST	
1648		FITZROY	Lane 1647	END OF LANE	
1649		FITZROY	LITTLE GEORGE ST	Lane 1650	
1650		FITZROY	Lane 1649	END OF LANE	
1651		FITZROY	LITTLE GORE ST	Lane 1652	
1652		FITZROY	Lane 1651	END OF LANE	
1653		FITZROY	Lane 1654	END OF LANE	
1654		FITZROY	FITZROY ST	Lane 1653	
1655		FITZROY	PALMER ST	END OF LANE	
1656		FITZROY	FITZROY ST	END OF LANE	
1657		FITZROY	Lane 1656	END OF LANE	
1658		FITZROY	MARION ST	END OF LANE	
1659		FITZROY	MARION ST	END OF LANE	
1660		FITZROY	MARION ST	Lane 1661	
1661		FITZROY	Lane 1660	END OF LANE	
1662		FITZROY	ROYAL LANE	END OF LANE	
1663		FITZROY	PALMER ST	END OF LANE	
1664		FITZROY	FITZROY ST	COWELL ST	
1665		FITZROY	JAMES ST	END OF LANE	
1666		FITZROY	Lane 1667	END OF LANE	
1667		FITZROY	JAMES ST	Lane 1666	
1668		FITZROY	JAMES ST	END OF LANE	
1669		FITZROY	JAMES ST	Lane 1670	
1670		FITZROY	Lane 1669	Lane 1671	
1671		FITZROY	Lane 1670	FITZROY ST	
1672		FITZROY	FITZROY ST	END OF LANE	
1673		FITZROY	HANOVER ST	END OF LANE	
1674		FITZROY	HANOVER ST	END OF LANE	
1675		FITZROY	HANOVER ST	LITTLE HANOVER ST	
1676		FITZROY	HANOVER ST	KING WILLIAM ST	
1677		FITZROY	HANOVER ST	END OF LANE	
1678		FITZROY	Lane 1679	END OF LANE	
1679		FITZROY	KING WILLIAM ST	Lane 1678	
1680		FITZROY	KING WILLIAM ST	END OF LANE	
1681		FITZROY	MOOR ST	END OF LANE	
1682		FITZROY	FITZROY ST	END OF LANE	
1683		FITZROY	FITZROY ST	END OF LANE	
1684		FITZROY	KING WILLIAM ST	MOOR ST	
1685		FITZROY	Lane 1684	BACH LA	
1686		FITZROY	MOOR ST	END OF LANE	
1687		FITZROY	MOOR ST	END OF LANE	
1688		FITZROY	KING WILLIAM ST	END OF LANE	
1689		FITZROY	CHARLES ST	END OF LANE	
1690		FITZROY	CHARLES ST	WEBB ST	
1691		FITZROY	CHARLES ST	END OF LANE	
1692		FITZROY	GORE ST	END OF LANE	
1693		FITZROY	WEBB ST	END OF LANE	
1694		FITZROY	CHARLES ST	END OF LANE	
1695	Charles Place	FITZROY	CHARLES ST	END OF LANE	
1696		FITZROY	Lane 1695	END OF LANE	
1697		FITZROY	CHARLES ST	END OF LANE	
1698		FITZROY	Lane 1699	END OF LANE	
1699		FITZROY	CHARLES ST	CONDELL ST	

Prepared By:  
Sustainable Asset ManagementRMP Version: 4.01  
Plan Adopted: 30 May 2017Register Version Control  
Version 4.1 Date: 30 May 2017

Page 46

## Attachment 2 - Register of Public Roads 15 March 2017



## Road Management Plan

## List of Rights of Way

## Register of Public Roads

Lane Number	Lane Name	Suburb	From	To	Comments
1700		FITZROY	CHARLES ST	END OF LANE	
1701		FITZROY	CHARLES ST	END OF LANE	
1702		FITZROY	CONDELL ST	END OF LANE	
1703	Freeland lane	FITZROY	CONDELL ST	Lane 1704	
1704	Freeland Lane	FITZROY	Lane 1703	Lane 1705	
1705	Freeland Lane	FITZROY	CONDELL ST	Lane 1704	
1706		FITZROY	WOOD ST	Lane 1707	
1707		FITZROY	MOOR ST	Lane 1706	
1708		FITZROY	MOOR ST	END OF LANE	
1709		FITZROY	GORE ST	END OF LANE	
1710		FITZROY	Lane 1712	END OF LANE	
1711		FITZROY	GEORGE ST	END OF LANE	
1712	Napier Lane	FITZROY	NAPIER PLACE	END OF LANE	
1713		FITZROY	Lane 1712	Lane 1714	
1714		FITZROY	Lane 1713	END OF LANE	
1715		FITZROY	GORE ST	END OF LANE	
1716		FITZROY	ST DAVID ST	END OF LANE	
1716.1		FITZROY	ST DAVID ST	END OF LANE	
1717		FITZROY	Lane 1718	END OF LANE	
1718		FITZROY	Lane 1719	Lane 1717	
1719		FITZROY	MOOR ST	Lane 1718	
1720		FITZROY	BELL ST	END OF LANE	
1721		FITZROY	FITZROY ST	Lane 1720	
1722		FITZROY	Lane 1721	Lane 1723	
1723		FITZROY	Lane 1723	MOOR ST	
1724		FITZROY	JOHN ST	FITZROY ST	
1725		FITZROY	Lane 1724	END OF LANE	
1726		FITZROY	JOHN ST	FITZROY ST	
1727	Cremorne Place	FITZROY	MOOR ST	BELL ST	
1728		FITZROY	Lane 1727	END OF LANE	
1729		FITZROY	Lane 1727	END OF LANE	
1730		FITZROY	VICTORIA ST	END OF LANE	
1731		FITZROY	Lane 1732	Lane 1733	
1732		FITZROY	Lane 1731	MAHONEY ST	
1733		FITZROY	Lane 1731	MAHONEY ST	
1734		FITZROY	MAHONEY ST	FITZROY ST	
1735		FITZROY	MAHONEY ST	FITZROY ST	
1736		FITZROY	MAHONEY ST	FITZROY ST	
1737		FITZROY	FITZROY ST	Lane 1739	
1738		FITZROY	FITZROY ST	Lane 1740	
1739		FITZROY	BELL ST	GREEVES ST	
1740		FITZROY	GREEVES ST	END OF LANE	
1741		FITZROY	VICTORIA ST	END OF LANE	
1742		FITZROY	YOUNG ST	Lane 1743	
1743		FITZROY	GREEVES ST	Lane 1742	
1744		FITZROY	YOUNG ST	END OF LANE	
1745		FITZROY	GREEVES ST	EXHIBITION ST	
1746		FITZROY	GREEVES ST	EXHIBITION ST	
1747		FITZROY	GREEVES ST	EXHIBITION ST	
1748		FITZROY	GREEVES ST	ST DAVID ST	
1749		FITZROY	GREEVES ST	ST DAVID ST	
1750		FITZROY	Lane 1749	Lane 1751	
1751		FITZROY	ST DAVID ST	END OF LANE	
1752		FITZROY	GREEVES ST	ST DAVID ST	
1753		FITZROY	VICTORIA ST	GREEVES ST	
1754		FITZROY	Lane 1753	YOUNG ST	
1755		FITZROY	NAPIER ST	END OF LANE	
1756		FITZROY	CHAPEL ST	END OF LANE	
1757		FITZROY	CHAPEL ST	END OF LANE	
1758		FITZROY	NAPIER ST	Lane 1759	
1759		FITZROY	Lane 1758	END OF LANE	
1760		FITZROY	GREEVES ST	END OF LANE	
1761		FITZROY	GREEVES ST	END OF LANE	
1762		FITZROY	GREEVES ST	END OF LANE	

Prepared By:  
Sustainable Asset ManagementRMP Version: 4.01  
Plan Adopted: 30 May 2017Register Version Control  
Version 4.1 Date: 30 May 2017

Page 47

## Attachment 2 - Register of Public Roads 15 March 2017



## Road Management Plan

## List of Rights of Way

## Register of Public Roads

Lane Number	Lane Name	Suburb	From	To	Comments
1763		FITZROY	GREEVES ST	END OF LANE	
1764		FITZROY	HIGHETT PL	END OF LANE	
1765		FITZROY	HIGHETT PL	Lane 1766	
1766		FITZROY	Lane 1765	END OF LANE	
1767		FITZROY	CHAPEL ST	END OF LANE	
1768		FITZROY	Lane 1769	END OF LANE	
1769		FITZROY	GORE ST	Lane 1768	
1770		FITZROY	GORE ST	END OF LANE	
1771		FITZROY	GORE ST	END OF LANE	
1772		FITZROY	Lane 1771	END OF LANE	
1773		FITZROY	Lane 1774	END OF LANE	
1774		FITZROY	Lane 1773	GORE ST	
1775		FITZROY	Lane 1774	Lane 1776	
1776		FITZROY	Lane 1775	END OF LANE	
1777		FITZROY	JOHNSTON ST	END OF LANE	
1778		FITZROY	ELLIOTT ST	END OF LANE	
1779		FITZROY	ROCHESTER ST	END OF LANE	
1780		FITZROY	HERTFORD ST	END OF LANE	
1781		FITZROY	HERTFORD ST	Lane 1782	
1783		FITZROY	YOUNG ST	Lane 1784	
1784		FITZROY	JOHNSTON ST	VICTORIA ST	
1785		FITZROY	JOHNSTON ST	VICTORIA ST	
1786		FITZROY	FITZROY ST	END OF LANE	
1787		FITZROY	Lane 1788	FITZROY ST	
1788		FITZROY	JOHNSTON ST	VICTORIA ST	
1789		FITZROY	JOHNSTON ST	END OF LANE	
1790		FITZROY	SPRING ST	Lane 1791	
1791		FITZROY	Lane 1790	END OF LANE	
1792	Harrison Place	FITZROY	SPRING ST	END OF LANE	
1793		FITZROY	Lane 1792	END OF LANE	
1796		FITZROY	ARGYLE ST	Lane 1797	
1797		FITZROY	Lane 1796	END OF LANE	
1798		FITZROY	FITZROY ST	END OF LANE	
1799		FITZROY	Lane 1798	END OF LANE	
1800		FITZROY	Lane 1801	END OF LANE	
1801		FITZROY	ARGYLE ST	Lane 1800	
1802		FITZROY	ARGYLE ST	END OF LANE	
1803		FITZROY	JOHNSTON ST	END OF LANE	
1804		FITZROY	ARGYLE ST	END OF LANE	
1805		FITZROY	ARGYLE ST	END OF LANE	
1806		FITZROY	ARGYLE ST	END OF LANE	
1807		FITZROY	GEORGE ST	END OF LANE	
1808		FITZROY	ARGYLE ST	END OF LANE	
1809		FITZROY	ARGYLE ST	END OF LANE	
1810		FITZROY	ARGYLE ST	JOHNSTON ST	
1811		FITZROY	GORE ST	Lane 1812	
1812		FITZROY	Lane 1811	END OF LANE	
1813		FITZROY	ARGYLE ST	END OF LANE	
1814		FITZROY	KERR ST	END OF LANE	
1815		FITZROY	Lane 1816	END OF LANE	
1816		FITZROY	KERR ST	ARGYLE ST	
1817		FITZROY	ARGYLE ST	END OF LANE	
1818		FITZROY	ARGYLE ST	KERR ST	
1819		FITZROY	ARGYLE ST	Lane 1820	
1820		FITZROY	Lane 1819	END OF LANE	
1821		FITZROY	SPRING ST	END OF LANE	
1822		FITZROY	Lane 1821	END OF LANE	
1823		FITZROY	SPRING ST	END OF LANE	
1824		FITZROY	KERR ST	Lane 1825	
1825		FITZROY	Lane 1824	END OF LANE	
1826		FITZROY	SPRING ST	END OF LANE	
1827		FITZROY	KERR ST	Lane 1828	
1828		FITZROY	Lane 1827	END OF LANE	
1829		FITZROY	FITZROY ST	END OF LANE	

Prepared By:  
Sustainable Asset ManagementRMP Version: 4.01  
Plan Adopted: 30 May 2017Register Version Control  
Version 4.1 Date: 30 May 2017

Page 48

## Attachment 2 - Register of Public Roads 15 March 2017



## Road Management Plan

## List of Rights of Way

## Register of Public Roads

Lane Number	Lane Name	Suburb	From	To	Comments
1830		FITZROY	FITZROY ST	END OF LANE	
1831		FITZROY	KERR ST	Lane 1832	
1832		FITZROY	Lane 1831	END OF LANE	
1833		FITZROY	KERR ST	END OF LANE	
1834		FITZROY	ROSE ST	END OF LANE	
1835		FITZROY	Lane 1836	END OF LANE	
1836		FITZROY	ROSE ST	END OF LANE	
1837		FITZROY	YOUNG ST	END OF LANE	
1838		FITZROY	Lane 1837	Lane 1839	
1839		FITZROY	YOUNG ST	END OF LANE	
1840		FITZROY	Lane 1842	Lane 1841	
1841		FITZROY	Lane 1840	ROSE ST	
1842		FITZROY	ROSE ST	Lane 1840	
1843		FITZROY	ROSE ST	END OF LANE	
1844		FITZROY	Lane 1845	END OF LANE	
1845		FITZROY	KERR ST	Lane 1844	
1846		FITZROY	Lane 1847	END OF LANE	
1847		FITZROY	GEORGE ST	END OF LANE	
1848		FITZROY	ROSE ST	LEICESTER ST	
1849		FITZROY	Lane 1848	Lane 1850	
1850		FITZROY	ROSE ST	LEICESTER ST	
1851		FITZROY	ROSE ST	LEICESTER ST	
1852		FITZROY	Lane 1853	Lane 1851	
1853		FITZROY	ROSE ST	LEICESTER ST	
1854		FITZROY	ROSE ST	LEICESTER ST	
1855		FITZROY	Lane 1854	Lane 1856	
1856		FITZROY	Lane 1856	END OF LANE	
1857		FITZROY	ROSE ST	LEICESTER ST	
1858		FITZROY	Lane 1857	END OF LANE	
1859		FITZROY	ROSE ST	END OF LANE	
1860		FITZROY	ROSE ST	LEICESTER ST	
1861		FITZROY	Lane 1860	Lane 1862	
1862		FITZROY	Lane 1861	END OF LANE	
1863		FITZROY	FITZROY ST	Lane 1865	
1864		FITZROY	ROSE ST	LEICESTER ST	
1865		FITZROY	Lane 1864	END OF LANE	
1866		FITZROY	LEICESTER ST	WESTGARTH ST	
1867		FITZROY	Lane 1869	END OF LANE	
1868		FITZROY	Lane 1869	END OF LANE	
1869		FITZROY	LEICESTER ST	WESTGARTH ST	
1870		FITZROY	LEICESTER ST	WESTGARTH ST	
1871		FITZROY	LEICESTER ST	WESTGARTH ST	
1872		FITZROY	Lane 1871	YOUNG ST	
1873		FITZROY	LEICESTER ST	WESTGARTH ST	
1874		FITZROY	LEICESTER ST	Lane 1875	
1875		FITZROY	Lane 1874	Lane 1873	
1876		FITZROY	LEICESTER ST	WESTGARTH ST	
1877		FITZROY	Lane 1876	Lane 1878	
1878		FITZROY	LEICESTER ST	WESTGARTH ST	
1879		FITZROY	LEICESTER ST	WESTGARTH ST	
1880		FITZROY	Lane 1879	Lane 1881	
1881		FITZROY	LEICESTER ST	WESTGARTH ST	
1882		FITZROY	LEICESTER ST	WESTGARTH ST	
1883		FITZROY	CECIL ST	WESTGARTH ST	
1884		FITZROY	Lane 1885	Lane 1883	
1885		FITZROY	CECIL ST	WESTGARTH ST	
1886		FITZROY	CECIL ST	WESTGARTH ST	
1887		FITZROY	Lane 1888	Lane 1886	
1888		FITZROY	CECIL ST	WESTGARTH ST	
1889		FITZROY	CECIL ST	WESTGARTH ST	
1890		FITZROY	Lane 1889	YOUNG ST	
1891		FITZROY	YOUNG ST	CECIL ST	
1892		FITZROY	YOUNG ST	CECIL ST	
1893		FITZROY	FITZROY ST	END OF LANE	

Prepared By:  
Sustainable Asset ManagementRMP Version: 4.01  
Plan Adopted: 30 May 2017Register Version Control  
Version 4.1 Date: 30 May 2017

Page 49

## Attachment 2 - Register of Public Roads 15 March 2017



## Road Management Plan

## List of Rights of Way

## Register of Public Roads

Lane Number	Lane Name	Suburb	From	To	Comments
1894		FITZROY	YOUNG ST	CECIL ST	
1895		FITZROY	CECIL ST	ALEXANDRA PDE	
1896		FITZROY	Lane 1895	FITZROY ST	
1897		FITZROY	FITZROY ST	END OF LANE	
1898		FITZROY	ALEXANDRA PDE	CECIL ST	
1899		FITZROY	Lane 1898	END OF LANE	
1900		FITZROY	BRUNSWICK ST	END OF LANE	
1901		FITZROY	ALEXANDRA PDE	CECIL ST	
1902		FITZROY	Lane 1901	YOUNG ST	
1903		FITZROY	ALEXANDRA PDE	Lane 1904	
1904		FITZROY	Lane 1903	GEORGE ST	
1905		FITZROY	Lane 1904	END OF LANE	
1906		FITZROY	BRUNSWICK ST	Lane 1907	
1907		FITZROY NORTH	Lane 1906	END OF LANE	
1908		FITZROY NORTH	Lane 1906	END OF LANE	
1909		FITZROY NORTH	YORK ST	END OF LANE	
1910		FITZROY NORTH	ALEXANDRA PDE	YORK ST	
1911		FITZROY NORTH	Lane 1910	END OF LANE	
1912		FITZROY NORTH	Lane 1911	CURTAIN PL	
1913		FITZROY NORTH	CURTAIN PL	YORK PL	
1914	York Place	FITZROY NORTH	ALEXANDRA PDE	YORK PL	
1915	Laura Place	FITZROY NORTH	ST GEORGES RD	END OF LANE	
1916		FITZROY NORTH	Lane 1915	END OF LANE	
1917		FITZROY NORTH	YORK ST	END OF LANE	
1918		FITZROY NORTH	Lane 1920	Lane 1919	
1919		FITZROY NORTH	Lane 1918	PERCY ST	
1920		FITZROY NORTH	Lane 1918	PERCY ST	
1921		FITZROY NORTH	NEWRY ST	END OF LANE	
1922		FITZROY NORTH	Lane END	Lane 1923	
1923		FITZROY NORTH	ST GEORGES RD	Lane 1922	
1924		FITZROY NORTH	NEWRY ST	PERCY ST	
1925		FITZROY NORTH	YORK ST	Lane 1926	
1926		FITZROY NORTH	RAE ST	Lane 1925	
1927		FITZROY NORTH	RAE ST	Lane 1928	
1928		FITZROY NORTH	Lane 1927	END OF LANE	
1929		FITZROY NORTH	Lane 1930	END OF LANE	
1930		FITZROY NORTH	RAE ST	Lane 1929	
1931		FITZROY NORTH	NEWRY ST	END OF LANE	
1932	Bainbridge Place	FITZROY NORTH	Lane 1933	END OF LANE	
1933	Bainbridge Pl	FITZROY NORTH	NEWRY ST	Lane 1932	
1934		FITZROY NORTH	Lane 1935	END OF LANE	
1935		FITZROY NORTH	COLEMAN ST	Lane 1934	
1936		FITZROY NORTH	COLEMAN ST	Lane 1937	
1937		FITZROY NORTH	Lane 1936	END OF LANE	
1938	GROOM LA	FITZROY	JAMIESON ST	END OF LANE	
1939		FITZROY	Lane 1938	END OF LANE	
1940		FITZROY NORTH	Lane 1941	END OF LANE	
1941	Browns Lane	FITZROY NORTH	JAMIESON ST	END OF LANE	
1942		FITZROY NORTH	McKEAN ST	END OF LANE	
1943		FITZROY NORTH	McKEAN ST	END OF LANE	
1944		FITZROY NORTH	Lane 1943	Lane 1945	
1945		FITZROY NORTH	Lane 1944	Lane 1946	
1946		FITZROY NORTH	Lane 1945	GRANT ST	
1947		FITZROY	McKEAN ST	Lane 1948	
1948		FITZROY	Lane 1947	END OF LANE	
1949		FITZROY NORTH	GRANT ST	END OF LANE	
1950		FITZROY NORTH	GRANT ST	END OF LANE	
1951		FITZROY NORTH	McKEAN ST	END OF LANE	
1952		FITZROY NORTH	Lane 1951	END OF LANE	
1953		FITZROY NORTH	McKEAN ST	Lane 1954	
1954		FITZROY NORTH	Lane 1953	END OF LANE	
1955		FITZROY NORTH	McKEAN ST	END OF LANE	
1956		FITZROY NORTH	McKEAN ST	END OF LANE	
1957		FITZROY NORTH	McKEAN ST	Lane 1958	

Prepared By:  
Sustainable Asset ManagementRMP Version: 4.01  
Plan Adopted: 30 May 2017Register Version Control  
Version 4.1 Date: 30 May 2017

Page 50



## Attachment 2 - Register of Public Roads 15 March 2017



## Road Management Plan

## List of Rights of Way

## Register of Public Roads

Lane Number	Lane Name	Suburb	From	To	Comments
1958		FITZROY NORTH	Lane 1957	END OF LANE	
1959		FITZROY NORTH	McKEAN ST	Lane 1960	
1960		FITZROY NORTH	Lane 1959	END OF LANE	
1961		FITZROY NORTH	DELBRIDGE ST	Lane 1962	
1962		FITZROY NORTH	Lane 1961	Lane 1963	
1963		FITZROY NORTH	Lane 1962	Lane 1964	
1964		FITZROY NORTH	Lane 1963	END OF LANE	
1965		FITZROY NORTH	DELBRIDGE ST	END OF LANE	
1966		FITZROY NORTH	McKEAN ST	END OF LANE	
1967		FITZROY NORTH	Lane 1966	Lane 1969	
1968		FITZROY NORTH	MICHAEL ST	END OF LANE	
1969		FITZROY NORTH	Lane 1968	Lane 1970	
1970		FITZROY NORTH	Lane 1969	END OF LANE	
1971		FITZROY NORTH	DELBRIDGE ST	Lane 1972	
1972		FITZROY NORTH	Lane 1971	END OF LANE	
1973		FITZROY NORTH	Lane 1975	Lane 1974	
1974		FITZROY NORTH	PARK PDE	Lane 1973	
1975		FITZROY NORTH	PARK PDE	Lane 1973	
1976		FITZROY NORTH	MICHAEL ST	Lane 1977	
1977		FITZROY NORTH	Lane 1976	END OF LANE	
1978		FITZROY NORTH	Lane 1979	END OF LANE	
1979		FITZROY NORTH	ROWE ST	Lane 1978	
1980		FITZROY NORTH	Lane 1981	END OF LANE	
1981		FITZROY NORTH	ROWE ST	Lane 1983	
1982		FITZROY NORTH	DELBRIDGE ST	Lane 1981	
1983		FITZROY NORTH	DELBRIDGE ST	Lane 1981	
1984		FITZROY NORTH	FALCONER ST	Lane 1985	
1985		FITZROY NORTH	Lane 1984	Lane 1986	
1986		FITZROY NORTH	Lane 1987	FALCONER ST	
1987		FITZROY NORTH	DELBRIDGE ST	Lane 1986	
1988		FITZROY NORTH	Lane 1989	END OF LANE	
1989		FITZROY	ROWE ST	Lane 1988	
1990		FITZROY NORTH	SALISBURY CRES	END OF LANE	
1991		FITZROY NORTH	McKEAN ST	END OF LANE	
1992	Tucker Pl	FITZROY NORTH	McKEAN ST	Lane 1993	
1993	Tucker Pl	FITZROY NORTH	Lane 1992	END OF LANE	
1994		FITZROY NORTH	Lane 1995	END OF LANE	
1995		FITZROY NORTH	McKEAN ST	Lane 1994	
1996		FITZROY NORTH	Lane 1997	END OF LANE	
1997		FITZROY NORTH	ALFRED CR	Lane 1996	
1998		FITZROY	Lane 1999	END OF LANE	
1999		FITZROY NORTH	ALFRED CR	Lane 1998	
2000		FITZROY	NAPIER ST	Lane 2002	
2001		FITZROY NORTH	Lane 2002	END OF LANE	
2002		FITZROY NORTH	FREEMAN ST	NEWRY ST	
2003		FITZROY NORTH	FREEMAN ST	END OF LANE	
2004		FITZROY NORTH	RAE ST	Lane 2005	
2005		FITZROY NORTH	Lane 2005	END OF LANE	
2006		FITZROY NORTH	FREEMAN ST	END OF LANE	
2007		FITZROY NORTH	FREEMAN ST	END OF LANE	
2008		FITZROY NORTH	NEWRY ST	END OF LANE	
2009		FITZROY NORTH	FREEMAN ST	Lane 2010	
2010		FITZROY NORTH	Lane 2009	Lane 2011	
2011		FITZROY NORTH	Lane 2010	END OF LANE	
2012		FITZROY NORTH	Lane 2010	Lane 2013	
2013		FITZROY NORTH	Lane 2012	Lane 2014	
2014		FITZROY NORTH	Lane 2013	Lane 2015	
2015		FITZROY NORTH	Lane 2014	ST GEORGES RD	
2016		FITZROY NORTH	ST GEORGES RD	Lane 2017	
2017		FITZROY NORTH	Lane 2016	END OF LANE	
2018		FITZROY NORTH	Lane 2016	Lane 2020	
2019		FITZROY NORTH	Lane 2018	END OF LANE	
2020		FITZROY NORTH	Lane 2018	NEWRY ST	
2021		FITZROY NORTH	FREEMAN ST	END OF LANE	

Prepared By:  
Sustainable Asset ManagementRMP Version: 4.01  
Plan Adopted: 30 May 2017Register Version Control  
Version 4.1 Date: 30 May 2017

Page 51



## Attachment 2 - Register of Public Roads 15 March 2017



## Road Management Plan

## List of Rights of Way

## Register of Public Roads

Lane Number	Lane Name	Suburb	From	To	Comments
2022		FITZROY NORTH	FREEMAN ST	END OF LANE	
2023		FITZROY NORTH	FREEMAN ST	Lane 2025	
2024		FITZROY NORTH	Lane 2023	END OF LANE	
2025		FITZROY NORTH	Lane 2023	Lane 2026	
2026		FITZROY NORTH	Lane 2025	FREEMAN ST	
2027		FITZROY NORTH	ST GEORGES RD	Lane 2028	
2028		FITZROY NORTH	Lane 2027	Lane 2029	
2029		FITZROY NORTH	ST GEORGES RD	END OF LANE	
2030		FITZROY NORTH	FREEMAN ST	END OF LANE	
2031		FITZROY NORTH	RAE ST	END OF LANE	
2032		FITZROY NORTH	CHURCH ST	END OF LANE	
2033		FITZROY NORTH	CHURCH ST	END OF LANE	
2034		FITZROY NORTH	CHURCH ST	END OF LANE	
2035		FITZROY NORTH	TEMPANY ST	END OF LANE	
2036		FITZROY NORTH	BROOKS CRES	END OF LANE	
2037		FITZROY NORTH	ST GEORGES RD	Lane 2038	
2038		FITZROY NORTH	Lane 2037	END OF LANE	
2039		FITZROY NORTH	ST GEORGES RD	Lane 2040	
2040		FITZROY NORTH	Lane 2039	WATKINS ST	
2041		FITZROY NORTH	WATKINS ST	END OF LANE	
2042		FITZROY NORTH	BROOKS CRES	END OF LANE	
2043		FITZROY NORTH	Lane 2042	RAE ST	
2044		FITZROY NORTH	Lane 2043	WATKINS ST	
2045		FITZROY NORTH	Lane 2043	ANNAND ST	
2046		FITZROY NORTH	RAE ST	Lane 2047	
2047		FITZROY NORTH	Lane 2046	Lane 2049	
2048		FITZROY	Lane 2049	END OF LANE	
2049		FITZROY NORTH	Lane 2047	Lane 2052	
2050		FITZROY	Lane 2051	END OF LANE	
2051		FITZROY NORTH	BRUNSWICK ST	Lane 2052	
2052	Hopetoun Place	FITZROY NORTH	REID ST	Lane 2049	
2053		FITZROY NORTH	REID ST	Lane 2054	
2054		FITZROY NORTH	Lane 2053	Lane 2055	
2055		FITZROY NORTH	Lane 2054	Lane 0	
2056		FITZROY NORTH	Lane 2057	END OF LANE	
2057		FITZROY NORTH	NICHOLSON ST	Lane 2056	
2058		FITZROY NORTH	REID ST	END OF LANE	
2059		FITZROY NORTH	Lane 2060	END OF LANE	
2060		FITZROY NORTH	NICHOLSON ST	END OF LANE	
2061		FITZROY NORTH	SCOTCHMER ST	Lane 2063	
2062		FITZROY	Lane 2063	END OF LANE	
2063		FITZROY NORTH	Lane 2061	BATMAN ST	
2064		FITZROY NORTH	Lane 2063	ALFRED ST	
2065		FITZROY NORTH	ALFRED ST	Lane 2066	
2066		FITZROY NORTH	Lane 2065	END OF LANE	
2067		FITZROY	REID ST	END OF LANE	
2068		FITZROY NORTH	Lane 2069	END OF LANE	
2069		FITZROY NORTH	ALFRED ST	Lane 2068	
2070		FITZROY NORTH	BATMAN ST	Lane 2071	
2071		FITZROY NORTH	Lane 2070	ALFRED ST	
2072		FITZROY	Lane 2071	RAE ST	
2073		FITZROY NORTH	Lane 2074	END OF LANE	
2074		FITZROY NORTH	RAE ST	SEACOMBE ST	
2075		FITZROY NORTH	Lane 2074	Lane 2076	
2076		FITZROY	REID ST	SEACOMBE ST	
2077		FITZROY NORTH	Lane 2076	Lane 2078	
2078		FITZROY NORTH	RAE ST	SEACOMBE ST	
2079		FITZROY NORTH	SEACOMBE ST	BRUNSWICK ST	
2080		FITZROY	Lane 2081	END OF LANE	
2081		FITZROY NORTH	Lane 2080	Lane 2082	
2082		FITZROY NORTH	SCOTCHMER ST	TRANMERE ST	
2083		FITZROY NORTH	Lane 2082	EGREMONT ST	
2084		FITZROY NORTH	Lane 2085	END OF LANE	
2085		FITZROY NORTH	TRANMERE ST	Lane 2086	

Prepared By:  
Sustainable Asset ManagementRMP Version: 4.01  
Plan Adopted: 30 May 2017Register Version Control  
Version 4.1 Date: 30 May 2017

Page 52

## Attachment 2 - Register of Public Roads 15 March 2017



## Road Management Plan

## List of Rights of Way

## Register of Public Roads

Lane Number	Lane Name	Suburb	From	To	Comments
2086		FITZROY NORTH	EGREMONT ST	Lane 2087	
2087		FITZROY NORTH	Lane 2086	SCOTCHMER ST	
2088		FITZROY NORTH	Lane 2087	END OF LANE	
2088.1		FITZROY NORTH	TRANMERE ST	Lane 2088.3	
2088.2		FITZROY NORTH	TRANMERE ST	Lane 2088.3	
2088.3		FITZROY NORTH	Lane 2088.1	Lane 2088.2	
2088.4		FITZROY NORTH	Lane 2088.3	REID ST	
2088.5		FITZROY NORTH	ST GEORGES RD	BEST ST	
2089	AUSTIN WAY	FITZROY	BEST ST	Lane 2090	
2090	AUSTIN WAY	FITZROY NORTH	Lane 2089	Lane 2091	
2091	AUSTIN WAY	FITZROY NORTH	Lane 2090	FERGIE ST	
2092		FITZROY NORTH	FERGIE ST	END OF LANE	
2093		FITZROY NORTH	FERGIE ST	END OF LANE	
2094		FITZROY NORTH	Lane 2093	ALFRED CR	
2095		FITZROY NORTH	Lane 2096	FALCONER ST	
2095.1		FITZROY NORTH	MARK ST	END OF LANE	
2096		FITZROY NORTH	MARK ST	WOODHEAD ST	
2097		FITZROY NORTH	WOODHEAD ST	END OF LANE	
2098		FITZROY NORTH	Lane 2099	END OF LANE	
2099		FITZROY NORTH	FALCONER ST	Lane 2100	
2100		FITZROY NORTH	WOODHEAD ST	Lane 2099	
2101		FITZROY NORTH	SCOTCHMER ST	Lane 2102	
2102		FITZROY NORTH	Lane 2101	END OF LANE	
2103		FITZROY NORTH	SCOTCHMER ST	Lane 2104	
2104		FITZROY NORTH	Lane 2103	Lane 2105	
2105		FITZROY NORTH	Lane 2104	END OF LANE	
2106		FITZROY NORTH	Lane 2107	Lane 2108	
2107		FITZROY NORTH	LIVERPOOL ST	Lane 2106	
2108		FITZROY NORTH	LIVERPOOL ST	Lane 2108	
2109		FITZROY NORTH	LIVERPOOL ST	Lane 2110	
2110		FITZROY NORTH	RAE ST	END OF LANE	
2111		FITZROY NORTH	RAE ST	MOSS ST	
2112		FITZROY NORTH	MOSS ST	END OF LANE	
2113		FITZROY NORTH	BRUNSWICK ST	END OF LANE	
2114		FITZROY NORTH	MOSS ST	END OF LANE	
2115		FITZROY NORTH	MOSS ST	END OF LANE	
2116		FITZROY NORTH	BRUNSWICK ST	BIRKENHEAD ST	
2117		FITZROY NORTH	Lane 2116	Lane 2118	
2118		FITZROY NORTH	BIRKENHEAD ST	END OF LANE	
2119		FITZROY NORTH	BIRKENHEAD ST	BEST ST	
2120		FITZROY NORTH	Lane 2119	Lane 2122	
2121		FITZROY NORTH	Lane 2122	Lane 2120	
2122		FITZROY NORTH	BIRKENHEAD ST	END OF LANE	
2123		FITZROY	BEST ST	END OF LANE	
2124		FITZROY NORTH	Lane 2124.1	Lane 2141	
2124.1		FITZROY NORTH	APPERLY ST	IVAN ST	
2125		FITZROY NORTH	FERGIE ST	END OF LANE	
2126		FITZROY NORTH	TAIT ST	Lane 2127	
2127		FITZROY NORTH	Lane 2126	END OF LANE	
2128		FITZROY NORTH	Lane 2127	Lane 2129	
2129		FITZROY NORTH	Lane 2128	ST GEORGES RD	
2130	CIRCLE PLACE	FITZROY NORTH	ST GEORGES RD	Lane 2134	
2131		FITZROY NORTH	Lane 2131	END OF LANE	
2132		FITZROY NORTH	Lane 2131	Lane 2133	
2133		FITZROY NORTH	Lane 2134	PARK ST	
2134		FITZROY NORTH	Lane 2135	Lane 2123	
2135		FITZROY NORTH	Lane 2134	Lane 2136	
2136		FITZROY NORTH	Lane 2135	END OF LANE	
2137		FITZROY	PARK ST	IVAN ST	
2138		FITZROY	Lane 2137	Lane 2141	
2139		FITZROY	Lane 2138	Lane 2140	
2140		FITZROY	Lane 2139	END OF LANE	
2141		FITZROY NORTH	IVAN ST	EASTHAM ST	
2142		FITZROY NORTH	Lane 2143	Lane 2141	

Prepared By:  
Sustainable Asset ManagementRMP Version: 4.01  
Plan Adopted: 30 May 2017Register Version Control  
Version 4.1 Date: 30 May 2017

Page 53

## Attachment 2 - Register of Public Roads 15 March 2017



## Road Management Plan

## List of Rights of Way

## Register of Public Roads

Lane Number	Lane Name	Suburb	From	To	Comments
2143		FITZROY NORTH	IVAN ST	END OF LANE	
2144		FITZROY	TAIT ST	END OF LANE	
2145		FITZROY	Lane 2146	END OF LANE	
2146		FITZROY	SCOTCHMER ST	Lane 2145	
2147		FITZROY NORTH	PARK ST	SCOTCHMER ST	
2148		FITZROY NORTH	KNEEN ST	Lane 2147	
2149		FITZROY NORTH	Lane 2150	Lane 2147	
2150		FITZROY NORTH	Lane 2149	END OF LANE	
2151		FITZROY	Lane 2147	END OF LANE	
2152		FITZROY NORTH	Lane 2153	END OF LANE	
2153		FITZROY NORTH	Lane 2152	Lane 2147	
2154		FITZROY NORTH	Lane 2147	END OF LANE	
2155		FITZROY NORTH	Lane 2147	END OF LANE	
2156		FITZROY NORTH	KNEEN ST	END OF LANE	
2157		FITZROY NORTH	RUSHALL CRES	Lane 2160	
2158		FITZROY NORTH	Lane 2160	END OF LANE	
2159		FITZROY NORTH	Lane 2160	END OF LANE	
2160		FITZROY NORTH	Lane 2157	FALCONER ST	
2161		FITZROY NORTH	FALCONER ST	WOODSIDE ST	
2162		FITZROY NORTH	Lane 2161	Lane 2163.1	
2163		FITZROY NORTH	Lane 2163.1	FALCONER ST	
2163.1		FITZROY NORTH	Lane 2163	Lane 2168.1	
2164		FITZROY NORTH	FALCONER ST	END OF LANE	
2165		FITZROY NORTH	Lane 2167	ROWE ST	
2166		FITZROY NORTH	Lane 2167	WOODSIDE ST	
2167		FITZROY NORTH	MICHAEL ST	Lane 2168	
2168		FITZROY NORTH	WOODSIDE ST	Lane 2167	
2168.1		FITZROY NORTH	FALCONER ST	WOODSIDE ST	
2169		FITZROY NORTH	ROWE ST	Lane 2170	
2170		FITZROY NORTH	Lane 2169	McKEAN ST	
2171		FITZROY NORTH	Lane 2170	END OF LANE	
2172		FITZROY NORTH	Lane 2169	Lane 2173	
2173		FITZROY NORTH	Lane 2172	Lane 2174	
2174		FITZROY NORTH	Lane 2173	END OF LANE	
2175		FITZROY NORTH	Lane 2174	McKEAN ST	
2176		FITZROY NORTH	RUSHALL CRES	END OF LANE	
2177		FITZROY NORTH	Lane 2176	Lane 2179	
2178		FITZROY NORTH	Lane 2177	END OF LANE	
2179		FITZROY NORTH	Lane 2177	END OF LANE	
2180		FITZROY NORTH	MICHAEL ST	END OF LANE	
2181		FITZROY	HOWE ST	Lane 2182	
2182		FITZROY NORTH	Lane 2181	END OF LANE	
2183		FITZROY NORTH	HOWE ST	END OF LANE	
2184		FITZROY NORTH	Lane 2183	END OF LANE	
2184.1		FITZROY	Lane 2184	END OF LANE	
2185		FITZROY NORTH	Lane 2183	Lane 2186	
2186		FITZROY NORTH	Lane 2185	Lane 2187	
2187		FITZROY NORTH	Lane 2186	QUEENS PDE	
2188		FITZROY NORTH	McKEAN ST	END OF LANE	
2189		FITZROY NORTH	RUSHALL CRES	END OF LANE	
2190		FITZROY NORTH	RUSHALL CRES	Lane 2191	
2191		FITZROY NORTH	Lane 2190	McKEAN ST	
2192		FITZROY NORTH	McKEAN ST	END OF LANE	
2193		FITZROY NORTH	Lane 2194	END OF LANE	
2194		FITZROY NORTH	Lane 2193	BRENNAND ST	
2195		FITZROY NORTH	NICHOLSON ST	RAE ST	
2196		FITZROY NORTH	BRUNSWICK ST	END OF LANE	
2197		FITZROY NORTH	HOLDEN ST	RAILWAY PL	
2198		FITZROY NORTH	Lane 2197	ST GEORGES RD	
2199	McKILLOP LANE	FITZROY NORTH	BENNETT ST	END OF LANE	
2200		FITZROY NORTH	HOLDEN ST	Lane 2199	
2201		FITZROY NORTH	HOLDEN ST	END OF LANE	
2202		FITZROY NORTH	HOLDEN ST	END OF LANE	
2203		FITZROY NORTH	Lane 2204	END OF LANE	

Prepared By:  
Sustainable Asset ManagementRMP Version: 4.01  
Plan Adopted: 30 May 2017Register Version Control  
Version 4.1 Date: 30 May 2017

Page 54

## Attachment 2 - Register of Public Roads 15 March 2017



## Road Management Plan

## List of Rights of Way

## Register of Public Roads

Lane Number	Lane Name	Suburb	From	To	Comments
2204		FITZROY NORTH	BARKLY ST	Lane 2203	
2205		FITZROY NORTH	BARKLY ST	Lane 2206	
2206		FITZROY NORTH	Lane 2205	END OF LANE	
2207		FITZROY	Lane 2208	Lane 3025	
2208		FITZROY NORTH	BARKLY ST	Lane 2207	
2209		FITZROY NORTH	HOLDEN ST	Lane 2210	
2210		FITZROY NORTH	Lane 2209	Lane 2211	
2211		FITZROY NORTH	Lane 2210	ST GEORGES RD	
2212		FITZROY NORTH	BARKLY ST	HOLDEN ST	
2213		FITZROY NORTH	PILKINGTON ST	END OF LANE	
2214		FITZROY NORTH	RAE ST	DEAN ST	
2215		FITZROY NORTH	BARKLY ST	Lane 2214	
2216		FITZROY NORTH	BARKLY ST	HOLDEN ST	
2217		FITZROY NORTH	Lane 2218	Lane 2216	
2218		FITZROY NORTH	BARKLY ST	HOLDEN ST	
2219		FITZROY NORTH	BARKLY ST	Lane 2220	
2220		FITZROY NORTH	Lane 2219	Lane 2221	
2221		FITZROY NORTH	BARKLY ST	CLAUSCEN ST	
2222		FITZROY NORTH	RAE ST	MELVILLE ST	
2223		FITZROY NORTH	CLAUSCEN ST	Lane 2222	
2224		FITZROY NORTH	CLAUSCEN ST	Lane 2222	
2225		FITZROY NORTH	BARKLY ST	Lane 2222	
2226		FITZROY NORTH	BARKLY ST	Lane 2222	
2227		FITZROY NORTH	CLAUSCEN ST	Lane 2222	
2228		FITZROY NORTH	BARKLY ST	Lane 2230	
2229		FITZROY NORTH	CLAUSCEN ST	Lane 2230	
2230		FITZROY NORTH	MELVILLE ST	Lane 2231	
2231		FITZROY NORTH	BARKLY ST	Lane 2232	
2232		FITZROY NORTH	Lane 2231	Lane 2233	
2233		FITZROY NORTH	Lane 2232	CLAUSCEN ST	
2234		FITZROY NORTH	BARKLY ST	Lane 2235	
2235		FITZROY NORTH	Lane 2234	BUNDARA ST	
2236		FITZROY NORTH	CLAUSCEN ST	MILLER ST	
2237		FITZROY NORTH	Lane 2236	END OF LANE	
2238		FITZROY NORTH	CLAUSCEN ST	Lane 2237	
2239		FITZROY NORTH	CLAUSCEN ST	Lane 2237	
2240		FITZROY NORTH	MILLER ST	Lane 2237	
2241		FITZROY NORTH	MILLER ST	Lane 2242	
2242		FITZROY NORTH	Lane 2241	Lane 2245	
2243		FITZROY	CLAUSCEN ST	Lane 2242	
2244		FITZROY NORTH	MILLER ST	Lane 2242	
2245		FITZROY NORTH	CLAUSCEN ST	Lane 2242	
2246		FITZROY NORTH	CLAUSCEN ST	Lane 2247	
2247		FITZROY NORTH	Lane 2246	TAYLOR ST	
2248		FITZROY NORTH	TAYLOR ST	END OF LANE	
2249		FITZROY NORTH	WHITE ST	END OF LANE	
2250		FITZROY NORTH	MILLER ST	END OF LANE	
2251		FITZROY NORTH	KING ST	END OF LANE	
2252		FITZROY NORTH	MILLER ST	Lane 2255	
2253		FITZROY NORTH	Lane 2255	MAY ST	
2254		FITZROY NORTH	MAY ST	Lane 2255	
2255		FITZROY NORTH	IDA ST	END OF LANE	
2300		ALPHINGTON	ARTHUR ST	END OF LANE	
2301		ALPHINGTON	AUSTIN ST	END OF LANE	
2302		ALPHINGTON	LUGTON ST	END OF LANE	
2303		ALPHINGTON	PARK AVE	END OF LANE	
2304		ALPHINGTON	PARK AVE	END OF LANE	
2305		ALPHINGTON	PARK AVE	END OF LANE	
2307		ALPHINGTON	YARRALEA ST	VIEW ST	
2308		ALPHINGTON	LUCERNE CRES	PHILLIPS ST	
2309		ALPHINGTON	LUCERNE CRES	END OF LANE	
2310		ALPHINGTON	ST BERNARDS ROAD	Lane 2311	
2311		ALPHINGTON	Lane 2310	END OF LANE	
2312		ALPHINGTON	ST GOTHARDS ROAD	END OF LANE	

Prepared By:  
Sustainable Asset ManagementRMP Version: 4.01  
Plan Adopted: 30 May 2017Register Version Control  
Version 4.1 Date: 30 May 2017

Page 55

## Attachment 2 - Register of Public Roads 15 March 2017



## Road Management Plan

## List of Rights of Way

## Register of Public Roads

Lane Number	Lane Name	Suburb	From	To	Comments
2350		RICHMOND	HOLLOCK ST	END OF LANE	
2351		RICHMOND	HOLLOCK ST	COLE ST	
2352		RICHMOND	COLE ST	KENNEDY ST	
2353		RICHMOND	Lane 2352	END OF LANE	
2354		RICHMOND	LEIGH PL	END OF LANE	
2355		RICHMOND	NAPIER LANE	SHERWOOD ST	
2356		RICHMOND	SHERWOOD ST	END OF LANE	
2357		RICHMOND	Lane 2356	END OF LANE	
2358		RICHMOND	Lane 2376	END OF LANE	
2359		RICHMOND	Lane 789	END OF LANE	
2360		RICHMOND	WAVERLEY ST	Lane 847	
2361		RICHMOND	Lane 910	Lane 911	
2362		RICHMOND	CORSAIR ST	END OF LANE	
2363		RICHMOND	BOYD ST	END OF LANE	
2364		RICHMOND	CORSAIR ST	END OF LANE	
2365		RICHMOND	Lane 994	END OF LANE	
2366		RICHMOND	GLASSHOUSE ST	END OF LANE	
2367		RICHMOND	GLASSHOUSE ST	END OF LANE	
2368		RICHMOND	MANTON ST	END OF LANE	
2369	HOFERT LANE	RICHMOND	TYPE ST	END OF LANE	
2371		RICHMOND	BENDIGO ST	Lane 2372	
2372		RICHMOND	Lane 2371	END OF LANE	
2373		RICHMOND	JAGO ST	END OF LANE	
2374		RICHMOND	MANTON ST	Lane 2375	
2376		RICHMOND	ROTHERWOOD ST	VERITY ST	
2377		RICHMOND	EGAN ST	Lane 587	
2378		RICHMOND	Lane 587	JIKA PL	
2379		RICHMOND	JIKA PL	FREEMAN ST	
2380	SELBY ROW	RICHMOND	BRIGHTON ST	END OF LANE	
2502	ARGYLE PL	FITZROY	ARGYLE ST	YOUNG ST	
3000	RAILWAY LA	FITZROY NORTH	PARK ST	LIVERPOOL ST	
3001	Boston Place	FITZROY NORTH	CHURCH ST	CHURCH ST	
3002		COLLINGWOOD	PEEL ST	END OF LANE	
3005		RICHMOND	NEWRY ST	Lane 3006	
3006		RICHMOND	Lane 3005	CANTERBURY ST	
3007		RICHMOND	CANTERBURY ST	END OF STREET	
3008		RICHMOND	Lane 3007	END OF STREET	
3009		RICHMOND	Lane 3007	END OF STREET	
3012	SKENE PL	FITZROY NORTH	RAE ST	END OF LANE	
3013	Kipling Mews	CREMORNE	KIPLING ST	END OF LANE	
3014	SPENCER PLACE	RICHMOND	ABINGER ST	Lane 852	
3015		ABBOTSFORD	GIPPS ST	END OF STREET	
3016		FITZROY	ST DAVID ST	END OF STREET	
3017		BURNLEY	Lane 1187	END OF STREET	
3018		FITZROY	LITTLE VICTORIA ST	Lane 3019	
3019		FITZROY	Lane 3018	END OF STREET	
3020	Johnstone Place	FITZROY	JOHNSTON ST	END OF STREET	Added Jul 2011
3021		RICHMOND	ROWENA PDE	Lane 3022	Added Jul 2011
3022		RICHMOND	Lane 3021	END OF STREET	Added Jul 2011
3023		RICHMOND	Lane 3021	END OF STREET	Added Jul 2011
3024		COLLINGWOOD	LANGRIDGE ST	END OF STREET	Added Jul 2011
3025		FITZROY NORTH	Lane 2207	END OF LANE	Added Jun 2012
3026		RICHMOND	Lane 3022	END OF STREET	Added Jun 2012
3027		RICHMOND	BOYD ST	END OF STREET	Added Jun 2012
3028		CLIFTON HILL	YAMBLA ST	Lane 107.5	Added Sep 2012
3029		CLIFTON HILL	Lane 3030	END OF LANE	Added Sep 2012
3030		CLIFTON HILL	RAMSDEN ST	END OF LANE	Added Sep 2012
3031		CLIFTON HILL	Lane 3032	END OF LANE	Added Sep 2012
3032		CLIFTON HILL	ROSENEATH ST	END OF LANE	Added Sep 2012
3033		RICHMOND	SHERWOOD ST	END OF LANE	Added Feb 2013
3034		RICHMOND	Lane 3033	END OF LANE	Added Feb 2013
3035		RICHMOND	BUTLER ST	END OF LANE	Added Feb 2013
3036	Milton Place	CREMORNE	SHAKESPEARE PL	END OF LANE	Added Feb 2013
3037	Milton Place	CREMORNE	Lane 3036	END OF LANE	Added Feb 2013

Prepared By:  
Sustainable Asset ManagementRMP Version: 4.01  
Plan Adopted: 30 May 2017Register Version Control  
Version 4.1 Date: 30 May 2017

Page 56



## Attachment 2 - Register of Public Roads 15 March 2017



## Road Management Plan

## List of Rights of Way

## Register of Public Roads

Lane Number	Lane Name	Suburb	From	To	Comments
3038	Milton Place	RICHMOND	Lane 3037	END OF LANE	Added Feb 2013
3039		CREMORNE	WELLINGTON ST	END OF LANE	Added Feb 2013
3040	Bakehouse Pl	RICHMOND	YORK ST	END OF LANE	Added Feb 2013
3041		FITZROY	Lane 1870	END OF LANE	Added Mar 2013
3042		RICHMOND	COPPIN ST	Lane 1173	Added Jul 2013
3043		FITZROY NORTH	PARK ST	ST GEORGES RD	Added Jul 2013
3044		CREMORNE	FITZGIBBON ST	END OF LANE	Added Jul 2013
3045		FITZROY	YOUNG ST	END OF LANE	Added Oct 2013
3046		FITZROY	YOUNG ST	KENT ST	Added Oct 2013
3047		FITZROY NORTH	FREEMAN ST	END OF LANE	Added Nov 2013
3048		FITZROY	KERR ST	Lane 2502	Added Nov 2013
3049		FITZROY	GORE ST	END OF LANE	Added Nov 2013
3050		FITZROY NORTH	EGREMONT ST	Lane 2085	Added Dec 2013
3051		FITZROY NORTH	CHURCH ST	Lane 3054	Added Dec 2013
3052		FITZROY NORTH	CHURCH ST	Lane 3054	Added Dec 2013
3053		FITZROY NORTH	CHURCH ST	Lane 3054	Added Dec 2013
3054		FITZROY NORTH	Lane 3001	END OF LANE	Added Dec 2013
3055		FITZROY	NAPIER ST	Lane 1747	Added Dec 2013
3056		FITZROY NORTH	EASTHAM ST	APPERLY ST	Added Feb 2014
3057		FITZROY NORTH	TAIT ST	Lane 2141	Added Feb 2014
3058		RICHMOND	CHURCH ST	END OF LANE	Added May 2014
3059		FITZROY	FISHERS LANE	END OF LANE	Added May 2014
3060		COLLINGWOOD	KEELE ST	LITTLE ABBOT ST	Added May 2014
3061		RICHMOND	CROWN ST	Lane 714	Added May 2014
3062		NORTH CARLTON	EARL ST	Lane 1486	Added May 2014
3063		NORTH CARLTON	Lane 1437	END OF LANE	Added May 2014
3064		RICHMOND	BURNLEY ST	END OF LANE	Added Jul 2014
3065	Deakin Way	RICHMOND	BARNET WAY	BENDIGO ST	Added 5/3/2015
3066		COLLINGWOOD	LITTLE OXFORD ST	END OF LANE	Added 12/3/2015
3067		FITZROY NORTH	REID ST	END OF LANE	Added 1/6/2015
3068		FITZROY NORTH	Lane 2216	END OF LANE	Added 1/6/2015
3069		FITZROY NORTH	RAE ST	SEACOMBE ST	Added 1/6/2015
3070		CLIFTON HILL	ROSENEATH ST	Lane 3031	Added 1/6/2015
3071		ABBOTSFORD	FEDERATION LA	END OF LANE	Added 1/6/2015
3072		FITZROY NORTH	Lane 2176	END OF LANE	Added 1/6/2015
3073		FITZROY NORTH	ROWE ST	Lane 3074	Added 1/6/2015
3074		FITZROY NORTH	Lane 3073	PARK PL	Added 1/6/2015
3075		FITZROY	LITTLE NAPIER ST	END OF LANE	Added 10/8/2015
3076		NORTH CARLTON	Lane 1423	END OF LANE	Added 2/12/2016

Prepared By:  
Sustainable Asset Management

RMP Version: 4.01  
Plan Adopted: 30 May 2017

Register Version Control  
Version 4.1 Date: 30 May 2017

Page 57

## 11.3 Green Waste Service Update

Trim Record Number: D17/49475

Responsible Officer: Director - City Works and Assets

### Purpose

1. To provide an update to Council regarding the status of Green Waste Collections including:
  - (a) enabling residential ratepayers the option to purchase from Council one 120L or 240L Yarra City Council branded mobile garbage bin (MGB) for green waste collection purposes only; and
  - (b) outcomes of the trial of an enhancement to the Green Waste Collection Service which involved providing sites for residents to drop-off green waste.

### Background

2. At a Council Meeting on 17<sup>th</sup> March 2015 Council carried a resolution regarding Green waste Services within the City of Yarra. In summary the resolution required a number of actions including:
  - (a) establish administration and procurement processes that enable residential ratepayers the option to purchase from Council one only 120L or 240L City of Yarra branded MGB for garden waste collection purposes only (this MGB would be able to be used by the resident when putting out garden waste for Council's at-call kerbside green waste collection service);
  - (b) develop a specification for an at – call and garden waste MGB collection service to be incorporated into the next waste management services tender;
  - (c) once arrangements are in place, advise residents of the opportunity to purchase a garden waste MGB through Council's green waste website page and other appropriate channels of communication;
  - (d) trial a green waste drop off process to allow Yarra residents to drop off a trailer load of green waste at a location within Yarra on nominated weekends; and
  - (e) Council Officers provide a report after twelve months about the uptake of the Yarra green waste bins and the drop-off trial.

### Green Waste Collection Contract

3. On the 1<sup>st</sup> July 2016 K&S Environmental commenced the new Green Waste Collection Contract within the City of Yarra. The new Contract Specifications include the requirement for the contractor to collect Green Waste Bins. K&S Environmental were the incumbent Contractor to the 30<sup>th</sup> June 2016 and had been collecting Green Waste Bins prior to the implementation of the new Contract. The material collected is transported to the SITA processing Facility at Epping.
4. The last two Annual Community Satisfaction Surveys 2015 and 2016 (Metropolis) ranks the at-call green waste booking service 9<sup>th</sup> in importance by our Community across Council's services ('high' importance scores 8.65 & 8.74). The overall community satisfactory rating with the Green Waste booking and pick up service is high ('excellent' scores of 8.08 & 8.29) which is 8<sup>th</sup> in terms of satisfaction across all services.



Yarra Branded Garden Waste MGB

5. In December 2015 Council provided the opportunity to eligible residents to acquire a kerbside green waste MGB on a user pays basis (for the bin only). The bin can be a 120 or 240 litre size suitable for typical collection trucks. The garden waste can still be left in bundles and/or placed in the resident's City of Yarra branded garden waste MGB. To date 900 Yarra Branded Green Waste Bins have been purchased by residents. The Green Waste Bins were collected by the incumbent Green Waste Contractor (K&S Environmental) as part of the booked service. K&S Environmental were awarded the new Green Waste Collection Contract as from 1<sup>st</sup> July 2016 and continue to service the green waste bins.
6. There was an initial peak in the uptake of the Yarra branded green waste bins over a four month period between December 2015 and March 2016. Five hundred (500) Yarra branded green waste bins were purchased by residents; an average of 125 bins per month. An additional four hundred (400) Yarra branded green waste bins were purchased between April 2016 and February 2017; an average of 36 bins per month over an 11 month period. It is anticipated that this trend will continue and residents will purchase approximately 30 Yarra branded green waste bins per month.
7. At this point in time it is difficult to predict how long this trend might continue for and what the optimum number of Green Waste Bins would be appropriate for the City of Yarra. Currently the booked green waste collection service allows residents to dispose of 1M<sup>3</sup> of green waste per collection. To dispose of 1M<sup>3</sup> in wheelie bins residents would need to have 4 x 240 litre green waste bins which could create storage difficulties for the majority of Yarra residents.
8. Table 1 below provides a breakdown of the total number of green waste collections between December 2015 and February 2017 and the number of collections that were in green waste bins. The time period in Table 1 was chosen on the basis that the availability to residents of Yarra branded green waste bins commenced in December 2015. Table 1 also shows the percentage of Green Waste Bins used by residents as compared to the total booked collections.

**Table 1**

	December 2015 to February 2017 (14 month period)
ITEM	TOTAL
Yarra Branded Green Waste Bins Purchased	900
Total Booked Green Waste Collections	20,000
Number of Collections in a Green Waste Bin	3,500
Bin Collections as a percentage of Total Collections	17.5%
Average use of Green Waste Bins	4 times per annum, between 1 month to 3 month periods

Table 1: Breakdown of Green Waste Collections between December 2015 and September 2016

### Material Volumes

9. Table 2 below provides a summary of total green waste material collected and delivered to the SITA processing Facility at Epping. The green waste volumes are seasonal with a high volume of collections taking place between October and March. Between April and September the green waste collections occur two days per week. Between October and March the frequency of collections days per week trends from 3 days per week up to 5 days per week. The volume of green waste collected in any given year may be impacted by weather patterns and growing conditions within a particular year.

**Table 2**

YEAR	TOTAL
2013/2014	305
2014/2015	363
2015/2016	347
2016/2017 (Trending Year to Date quarter)	368

### Enhancement of Current Booked Green Waste Collections

10. A pilot trial of an enhancement to the current Green Waste Collections was arranged for February 2017/March 2017. The timing of the trial was chosen on the basis that historical data shows that the peak times for green waste collections have been between January and March. The trial would provide residents with the opportunity to dispose of garden waste at three locations within Yarra. Residents would be allowed to dispose of a standard trailer load of green waste.
11. Up to a standard single axle trailer of free mulch will be available to residents at each site as part of the program. The mulch will be sourced from the mulch supply at the City Works Depot in Roseneath Street, Clifton Hill.
12. The focus of the trial is to gauge community interest, assess the viability of an ongoing program, understand the resources required and identify the cost to provide this type of service.

### Timing for the Trial and Proposed Locations

13. The trial was arranged to be held at three locations:
- (a) Council Depot at Burnley Street Richmond (Sun 26<sup>th</sup> Feb 2017, 10am-2.00pm);
  - (b) King William Street Fitzroy outside Sacred Heart Primary School (Sat 4<sup>th</sup> Mar 2017, 10.00am-2.00pm); and
  - (c) Roseneath Street Depot Clifton Hill – (Sun 12<sup>th</sup> Mar 2017, 10.00am-2.00pm).

### Booking Process Requirements

14. Residents were required to make a booking prior to the event to avoid residents all arriving at the same time and needing to line up for long periods of time. It is anticipated that 10 bookings can be processed per 30 minute block.
15. If there was a low interest in the trial and less than 20 bookings were received then the event for that particular session would be cancelled. The relevant residents would be contacted and they would be provided with the option of receiving a home collection instead or with the opportunity to take the green waste to the Roseneath Street Depot.

Site Set Up & Resources for the Trial Locations

16. Each site would be established to ensure compliance with OH&S requirements and in accordance with risk management principles. Site set up requirements will include:
  - (a) A Traffic Management Plan would be established for each site;
  - (b) Residents would be excluded from the operational zone;
  - (c) Residents would remain in their vehicles and K&S staff would load material into a compactor;
  - (d) Mulch would be loaded onto trailers by City of Yarra Operational Staff;
  - (e) K&S would provide the Compactor and staff to collect the green waste;
  - (f) City of Yarra would provide vehicle with mulch and staff;
  - (g) The area would be swept by Spotless (Street Sweeping Contractor) post the event; and
  - (h) The material collected would be taken to the Roseneath Street Depot and would be processed through the SITA Facility at Epping.

Information about the Trial to Residents

17. A Communication Plan was established and delivered to ensure that Yarra residents were aware of the trial. The Communication Plan included information on Social Media, Yarra News, Yarra Website, Bright Sign and signage at the Roseneath Street mulch storage bay.

Reporting Outcomes of the Trial

18. Relevant information and data would be collected for the trial process and included:
  - (a) Number of participants;
  - (b) Volumes of Material;
  - (c) Operational Problems;
  - (d) Operational Successes;
  - (e) Confirm Resource Levels;
  - (f) Identify Potential Risks; and
  - (g) Cost assessment.

Drop-off Trial Results

19. The session planned for Sunday the 26<sup>th</sup> February 2017 at the Burnley Street Depot in Richmond received 5 bookings. This session was cancelled due to the low number of bookings as the minimum of 20 bookings was not reached. The residents were contacted and provided with the option of having a home collection for the green waste or taking the material to the Roseneath Street Depot.
20. One resident chose to have a home collection and the remaining four chose to deliver the material to the Roseneath Street Depot. The residents who chose to deliver the material to the Roseneath Street Depot commented that they had accumulated a large volume of green waste and did not want to tie the material into bundles or place it into containers, which is the requirement for a home collection service.
21. The session planned for Saturday the 4<sup>th</sup> February 2017 at King William Street Fitzroy outside Sacred Heart Primary School also received 5 bookings. This session was also cancelled due to the low number of bookings as the minimum of 20 bookings was not reached.

22. The residents were contacted and provided with the option of having a home collection for the green waste or taking the material to the Roseneath Street Depot.
23. As per the previous session, one resident chose to have a home collection and the remaining four chose to deliver the material to the Roseneath Street Depot.
24. The residents who chose to deliver the material to the Roseneath Street Depot also commented that they had accumulated a large volume of green waste and did not want to tie the material into bundles or place it into containers, which is the requirement for a home collection service.

#### **External Consultation**

25. External consultation involved discussions with K&S and Spotless to engage their respective commitment to provide services and support for the three planned sessions. K & S were required to provide the collect vehicle for the material and to unload the green waste out of the residents' cars or trailers directly into the collection vehicle. Spotless were required to provide a sweeper to clean the drop-off location at the end of the session.

#### **Internal Consultation (One Yarra)**

26. Internal consultation involved discussions with Communications and Access Yarra to engage their support for the Green Waste Drop-off Trial. Communications developed and delivered a Communications Plan to ensure all Yarra residents were aware of the trials and were provided with the opportunity to participate.
27. Access Yarra provided the customer service interface and the booking system and processes for the Drop-off Trial.

#### **Financial Implications**

28. It was estimated that the Drop-off Trial would cost approximately \$3,000 per session; a total of \$9,000 for three sessions. The cost would include the cost plant/equipment and labour requirements for each session. The cost of the Drop of Trial would be paid for from the existing operational budget. As the sessions were cancelled it was not possible to establish the actual cost of delivering the trial sessions however it is estimated that the cost of \$3,000 per session would be close to the actual costs. If this type of service was to be implemented in the future then it would need to become a budget item for a pre-determined number of sessions per annum.
29. The current service model is to provide residents with the opportunity to purchase a garden waste MGB from Council. This involves a fee that would cover the cost of the bin plus any delivery and handling expenses.
30. Council already has a process in place for recycling and garbage MGBs and the garden waste bin is added to the delivery list.

#### **Economic Implications**

31. For the purposes of running a Green Waste Drop-off Trial there are no broader economic implications.

#### **Sustainability Implications**

32. Initiatives that enhance and improve the collection of green waste will have a positive impact on sustainability. Although the preferred option will not greatly improve the diversion of garden organics from landfill, there should be some increase in volume going into garden waste MGBs. This should further improve as the take up of the garden waste bin grows across the community.

#### **Social Implications**

33. There are no apparent social implications.

#### **Human Rights Implications**

34. There are no apparent human rights implications.

## Communications with CALD Communities Implications

35. The Communication Plan for the Green Waste Drop of Trials was extensive and informed all the Yarra residents and communities about the three planned sessions. This provided all members of the community with relevant information and an opportunity to participate in the Drop off Trials.
36. Any ongoing change to the current at-call green waste collection service would require these changes to be communicated appropriately to the various linguistically diverse groups. It is proposed that communication about the changes be channelled through the relevant pages on Council's website and via appropriate community newsletters. These communications would comply with Council's CALD requirements.

## Council Plan, Strategy and Policy Implications

37. The booked green waste service and the Green Waste Drop Trial are in alignment with Council's Waste Management and Resource Recovery Strategy 2014-2018.
38. The Council Plan 2013-2017 Strategic Objective for this proposal is *Ensuring a sustainable Yarra*. Diverting garden organics from the garbage stream reduces the waste going to landfill and has positive implications for Council's strategic objective.

## Legal Implications

39. There are no apparent legal implications.

## Other Issues

### Benchmarking Other Councils

40. Manningham Council provides residents with a fortnightly green waste bin collection. Residents are also able to drop off green waste for free every Sunday at Council's garden waste facility. According to feedback from Manningham they receive an average of 25 participants per week.
41. Nillumbik Council provides residents with a weekly green waste and organics collections. Residents are also provided with the opportunity to drop off green waste on two days per annum. According to feedback from Nillumbik Council in 2016 they received an average of 1,500 participants for each drop off day.
42. Yarra Council received 5 bookings for session one, 5 bookings for session two and 12 bookings for session three. A total of 22 bookings over 3 sessions.

## Options

43. Table 3 below provides a summary of options for consideration regarding the Yarra branded green waste bins and the Green Waste Drop off Trials.

**Table 3**

OPTIONS	DESCRIPTION
<b>A</b>	Continue to provide residents with the option to purchase Yarra branded green waste bins Continue to monitor the uptake of the green waste bins and the usage of the green waste bins
<b>B</b>	Do not provide residents with the option to purchase Yarra branded green waste bins
<b>C</b>	Do not provide the option for residents to drop off green waste at multiple sites as an enhanced service to the booked green waste home collection service

	Assess the potential to allow the small percentage of interested residents with an opportunity to drop off green waste at the Roseneath Street Depot on 3 specific weekend periods between October & February
<b>D</b>	<p>Arrange another Green Waste Drop off Trial based on the same model as the current trial</p> <p>Plan the drop off trial for a time period between and September &amp; November during the Spring Season</p> <p>After a second trial assess the potential to allow the small percentage of interested residents with an opportunity to drop off green waste at the Roseneath Street Depot on specific weekend periods between October 2017 &amp; February 2018.</p>

## Conclusion

### Yarra Branded Green Waste Bins

44. Between December 2015 and February 2017 (14 month period) 900 Yarra branded green waste bins have been purchased by Yarra residents. Although this may appear to be a low number across the Municipality there may be a number of factors that influence the number of bins being purchased including:
- (a) the current booked green waste service allows residents to have as many booked services as they wish and they are allowed to present 1M<sup>3</sup> per collection;
  - (b) to present 1M<sup>3</sup> in a wheelie bin would require 4x240 litre bins which would create a storage issue for many Yarra residents;
  - (c) currently green waste can be presented in tied bundles, in cardboard boxes, in plastic containers and in bags so many residents may not see the need to have an additional bin; and
  - (d) approximately 70% of Yarra residents by population live within multi-unit developments with limited garden space and do not tend to generate green waste.
45. The booked green waste service should continue to be monitored and assessed with a view to understanding trends in usage, volumes generated and the number of green waste bin purchased and utilised within the booked services. This will provide data and information to provide a more in depth understanding of how future green waste services should be structured.

### Green Waste Drop-off Trial

46. Despite a comprehensive Communication Plan, the green waste drop of trial generated a small number of bookings. It appears that there may be a small percentage of the population that are interested in transporting their green waste to a nominated disposal point.
47. There may be a number of reasons why only a small percentage of the population are interested in this type of service including:
- (a) approximately 70% of Yarra residents by population live within multi-unit developments with limited garden space and do not tend to generate green waste;
  - (b) the booked green waste service is very convenient and allows residents to have approximately a standard trailer load of green waste collected from their homes; and
  - (c) there may be a limited number of Yarra residents who tend to have the need to store a trailer.

48. If this type of service is offered to Yarra residents it may be more appropriate to provide the service between the months of October and February during the peak season for generation of green waste. This could be provided on say 3 nominated weekends at the Roseneath Street Depot where residents could drop off a trailer of green waste and be provided with the opportunity to take a trailer load of mulch back for their gardens. Given the low interest generated for the trial it does not appear viable to set up multiple locations as green waste drop off locations.

## **RECOMMENDATION**

1. That Council:
  - (a) continues to provide residents with the option to purchase from Council one 120L or 240L for green waste collection purposes only (**Option A** of table 3);
  - (b) continues to monitor the uptake and usage of the Yarra City Council branded mobile garbage bins for green waste;
  - (c) determines not to provide the option for residents to drop-off green waste at multiple sites;
  - (d) assesses the potential to provide interested residents with an opportunity to drop-off green waste at the Roseneath Street Clifton Hill Depot via a trial on three specific weekend periods between October 2017 and February 2018) (**Option C** of table 3); and
  - (e) receives a further report on the outcomes of the green waste drop-off trial at the Roseneath Street Clifton Hill Depot in March/April 2018.

**CONTACT OFFICER:** Colm Connolly  
**TITLE:** Assistant Manager City Works  
**TEL:** 9205 5511

## **Attachments**

There are no attachments for this report.



---

**12.1 Notice of Motion No.9 of 2017 - Marriage Equality**

---

Trim Record Number: D17/51324

Responsible Officer: Group Manager Chief Executive's Office

I, Councillor James Searle, hereby give notice that it is my intention to move the following motion at the Ordinary Meeting of Council to be held on 2 May 2017:

“That Council:

- (a) note the Council resolution of October 20<sup>th</sup> 2015 supporting marriage equality;
- (b) re-affirms its public support for marriage equality regardless of sexual orientation or gender identity;
- (c) write to all Federal Members of Parliament urging them to amend the Commonwealth Marriage Act in the Federal Parliament; and
- (d) write to the Commonwealth Human Rights and Equal Opportunity Commission advising them of Council's support

### **Background**

#### Council's Resolution – Tuesday 20 October 2015

1. *That Council:*
  - (a) *determines to publicly support marriage equality irrespective of sex or gender identity;*
  - (b) *write to the responsible Federal Minister requesting that action be taken to amend the Commonwealth Marriage Act 1961 to implement the above principle; and*
  - (c) *advise Australian Marriage Equality accordingly.*

### **RECOMMENDATION**

1. That Council:
  - (a) note the Council resolution of October 20, 2015 supporting marriage equality;
  - (b) re-affirms its public support for marriage equality regardless of sexual orientation or gender identity;
  - (c) write to all Federal Members of Parliament urging them to amend the Commonwealth Marriage Act in the Federal Parliament; and
  - (d) write to the Commonwealth Human Rights and Equal Opportunity Commission advising them of Council's support.

---

**12.2 Notice of Motion No.10 of 2017 - Safe Schools Program**

---

Trim Record Number: D17/51328

Responsible Officer: Group Manager Chief Executive's Office

I, Councillor James Searle, hereby give notice that it is my intention to move the following motion at the Ordinary Meeting of Council to be held on 2 May 2017:

“That Council:

- (a) note its dismay at the NSW State Government’s recent decision to remove the Safe Schools program from schools in NSW;
- (b) urge the Victorian State Government to continue its support of the program;
- (c) pledge to become a “supporter organisation” for the Safe Schools Coalition Australia by endorsing the following pledge:

*“We believe that schools should provide a safe and inclusive environment for all students, so that they can learn, grow, and reach their full potential – free from bullying and discrimination. We pledge to stand up against homophobia and transphobia whenever we see or hear it. We are proud to support Safe Schools Coalition Australia and its work to create positive change for same sex attracted, intersex and gender diverse students, school staff and families.”: and*

- (d) advise the Safe Schools Coalition Australia accordingly.”

## **Background**

### Safe Schools Coalition

The Safe Schools program provides a framework for schools to be inclusive of LGBTIQ students and prevent bullying and discrimination. Safe School members in Yarra include Abbotsford Primary School, Clifton Hill Primary School, Collingwood College, Fitzroy High School, Lynall Hall Community School, Melbourne Girls College and Spensley Street Primary School.

Conservative members of Parliament and hard-right religious groups have consistently attacked the Safe Schools Program and it has recently been discontinued by the NSW State Government.

Other Councils including Frankston, Darebin, Mornington Peninsula, Port Phillip & Hobsons Bay have become supporter organisations of the Safe Schools Coalition in recognition of the vital support it provides to schools operating the Safe Schools Program.

## RECOMMENDATION

1. That Council:

- (a) note its dismay at the NSW State Government's recent decision to remove the Safe Schools program from schools in NSW;
- (b) urge the Victorian State Government to continue its support of the program;
- (c) pledge to become a "supporter organisation" for the Safe Schools Coalition Australia by endorsing the following pledge:

*"We believe that schools should provide a safe and inclusive environment for all students, so that they can learn, grow, and reach their full potential – free from bullying and discrimination. We pledge to stand up against homophobia and transphobia whenever we see or hear it. We are proud to support Safe Schools Coalition Australia and its work to create positive change for same sex attracted, intersex and gender diverse students, school staff and families.": and*

- (d) advise the Safe Schools Coalition Australia accordingly.

---

**12.3 Notice of Motion No.11 of 2017 - Termination of the Associate Degree in Urban Horticulture, Burnley Campus**

---

Trim Record Number: D17/51830

Responsible Officer: Group Manager Chief Executive's Office

I, Councillor Chen Yi Mei, hereby give notice that it is my intention to move the following motion at the Ordinary Meeting of Council to be held on 2 May 2017:

“That Council:

- (a) note advice that the University of Melbourne has given notice to its students on 16 March 2017 of its intention to terminate the Associate Degree in Urban Horticulture (ADUH), the only degree of its kind at the university, and the only undergraduate qualification offered at Burnley campus. The Burnley campus, located in the Melba Ward of the City of Yarra, is considered to be a world-leading horticultural institution with its direct access to established and crucial infrastructure such as the gardens and its extensive field station facilities designed for best practice in horticultural education;
- (b) advocate to the University of Melbourne to consider:
  - (i) the retention of both the undergraduate and postgraduate course including and implement measures to improve the viability of the degree by taking the following step:
    - a. Implementing effective marketing with targeted advertising to increase student intake;
    - b. improving student services at Burnley campus, including provision of counselling, legal aid, financial aid, and decentralised access to STOP 1 appointments;
    - c. providing pathways to higher education within the University of Melbourne; and
    - d. allowing students to study full time or part time; and
  - (ii) in the event that the University of Melbourne confirms termination of the course:
    - a. to delay the termination of the ADUH until a viable alternative undergraduate degree, or stream within a Bachelor degree, is offered;
    - b. to continue the teach-out until an appropriate alternative undergraduate course or stream is made available for enrolment at Burnley;
    - c. to offer all ADUH subjects for the entire four year teach-out period to ensure that all current and deferred students have the opportunity to complete the subjects described in the University of Melbourne handbook upon their enrolment;
    - d. to maintain the current employment conditions for teaching staff for the entire teach-out period, and also that they are engaged in the development and teaching of any new horticultural education at the university;
    - e. that if the ADUH is replaced, all stakeholders are brought to the table to formulate a horticulture stream within a Bachelor degree, or a new undergraduate horticulture degree, to be taught exclusively at Burnley; and
    - f. that any teach-out plan for the ADUH be made in consultation with staff and students, and that students are given transparent information regarding the availability of subjects for the teach-out period”.

## **Background**

The University of Melbourne is currently seeking to terminate the Associate Degree in Urban Horticulture at the Burnley campus. It is the only degree of its kind at the university, and the only undergraduate qualification offered at Burnley.

The Burnley campus is an iconic, world-leading horticultural institution with an important history of 126 years of continuous teaching. It is the ideal location for horticultural studies, with spectacular botanic garden curated for the purpose of education. Its extensive field station is designed for the demonstration of best horticultural practice.

The retention of both undergraduate and postgraduate course offerings is vital to ensure there are appropriate pathways into a diverse range of horticultural careers, not all of which require a postgraduate level of education.

The Burnley Student Association's primary request is that the University of Melbourne does not cancel the ADUH, and that it implements measures to improve the viability of the degree.

However, should the decision to cancel the ADUH be final, we put forward recommendations to maintain the teach-out until appropriate alternative degrees are offered, to maintain staff conditions and to involve all stakeholders are both consulted and involved in formulation of the new courses.

The City of Yarra acknowledges the concern of the Burnley Student Association of the loss of the Associate Degree in Urban Horticulture and that the discontinuance and accompanying reduction in student numbers could have a permanent and detrimental impact on our community, the industry, and the heritage value of the gardens of the Burnley campus.

## RECOMMENDATION

### 1. That Council:

- (a) note advice that the University of Melbourne has given notice to its students on 16 March 2017 of its intention to terminate the Associate Degree in Urban Horticulture (ADUH), the only degree of its kind at the university, and the only undergraduate qualification offered at Burnley campus. The Burnley campus, located in the Melba Ward of the City of Yarra, is considered to be a world-leading horticultural institution with its direct access to established and crucial infrastructure such as the gardens and its extensive field station facilities designed for best practice in horticultural education;
- (b) advocate to the University of Melbourne to consider:
  - (i) the retention of both the undergraduate and postgraduate course including and implement measures to improve the viability of the degree by taking the following step:
    - a. Implementing effective marketing with targeted advertising to increase student intake;
    - b. improving student services at Burnley campus, including provision of counselling, legal aid, financial aid, and decentralised access to STOP 1 appointments;
    - c. providing pathways to higher education within the University of Melbourne; and
    - d. allowing students to study full time or part time; and
  - (ii) in the event that the University of Melbourne confirms termination of the course:
    - a. to delay the termination of the ADUH until a viable alternative undergraduate degree, or stream within a Bachelor degree, is offered;
    - b. to continue the teach-out until an appropriate alternative undergraduate course or stream is made available for enrolment at Burnley;
    - c. to offer all ADUH subjects for the entire four year teach-out period to ensure that all current and deferred students have the opportunity to complete the subjects described in the University of Melbourne handbook upon their enrolment;
    - d. to maintain the current employment conditions for teaching staff for the entire teach-out period, and also that they are engaged in the development and teaching of any new horticultural education at the university;
    - e. that if the ADUH is replaced, all stakeholders are brought to the table to formulate a horticulture stream within a Bachelor degree, or a new undergraduate horticulture degree, to be taught exclusively at Burnley; and
    - f. that any teach-out plan for the ADUH be made in consultation with staff and students, and that students are given transparent information regarding the availability of subjects for the teach-out period".