

NOTICE OF AN APPLICATION FOR A PLANNING PERMIT

Pursuant To Section 52(1) Of The Planning And Environment Act 1987

The land affected by the application is located at:	622-642 Nicholson St Fitzroy North VIC 3068
The application is for a permit to:	THE CONSTRUCTION OF A TEN STOREY BUILDING PLUS THREE BASEMENT LEVELS AND A ROOF TOP TERRACE, THE USE OF THE LAND AS AN OFFICE, MEDICAL CENTRE, SUPERMARKET AND A BOTTLE SHOP, THE SALE OF LIQUOR FOR CONSUMPTION OFF THE PREMISES, A REDUCTION IN THE CAR PARKING REQUIREMENT AND ALTERATIONS TO THE ACCESS TO A ROAD IN A ROAD ZONE, CATEGORY 1 BY REMOVING AND ALTERING CROSSOVERS TO NICHOLSON STREET.
The applicant for the permit is:	DEVELOPMENT OF NICHOLSON STREET FITZROY NORTH PTY LTD ATF DEVELOPMENT OF NICHOLSON STREET FITZROY NORTH DISCRETIONARY TRUST C/- RATIO CONSULTANTS PTY LTD
The application reference number is:	PLN18/0172
You may look at the application and any documents that support the application at the office of the responsible authority or alternatively at	Statutory Planning Department City Of Yarra Richmond Town Hall 333 Bridge Road Richmond 3121 <i>Office Hours: 8.30 am - 5.00 pm Weekdays</i> www.yarracity.vic.gov.au/services/planning-and-development
<p>This can be done during office hours and is free of charge.</p> <p>Any person who may be affected by the granting of the permit may object or make other submissions to the responsible authority.</p> <p>The responsible authority must make a copy of every objection available at its office for any person to inspect during office hours free of charge until the end of the period during which an application may be made for review of a decision on the application.</p>	
An objection must:	<ul style="list-style-type: none">• Be sent to the responsible authority in writing• Include the reasons for the objection, and• State how the objector would be affected
The responsible authority will not decide on the application before:	13 Aug 2018
If you object, the responsible authority will tell you its decision.	



Office Use Onl

Application No.:

Date Lodged: / /

Planning Enquiries
Phone: (03) 9205 5555
Web: www.yarracity.vic.gov.au

Application for a Planning Permit

If you need help to complete this form, read MORE INFORMATION at the end of this form.

Any material submitted with this application, including plans and personal information, will be made available for public viewing, including electronically, and copies may be made for interested parties for the purpose of enabling consideration and review as part of a planning process under the Planning and Environment Act 1987.

Questions marked with an asterisk (*) must be completed.

If the space provided on the form is insufficient, attach a separate sheet

Click for further information.

Clear Form

The Land

Address of the land. Complete the Street Address and one of the Formal Land Descriptions.

Street Address *

Unit No.: St. No.: 622-642 St. Name: Nicholson Street
Suburb/Locality: Fitzroy North Postcode:

Formal Land Description *

Complete either A or B.

This information can be found on the certificate of title.

If this application relates to more than one address, attach a separate sheet setting out any additional property details.

A Lot No.: 1+2 OR B Crown Allotment No.: Section No.:
Parish/Township Name:
No.: 332654X

The Proposal

You must give full details of your proposal and attach the information required to assess the application. Insufficient or unclear information will delay your application

For what use, development or other matter do you require a permit? *

Use and development of land for a multi-storey mixed use development (supermarket, medical centre and office)
Reduction of car parking requirement
Packaged liquor licence

Provide additional information about the proposal, including: plans and elevations; any information required by the planning scheme, requested by Council or outlined in a Council planning permit checklist; and if required, a description of the likely effect of the proposal.

Estimated cost of any development for which the permit is required *

Cost \$25000000 You may be required to verify this estimate. Insert '0' if no development is proposed.
If the application is for land within metropolitan Melbourne (as defined in section 3 of the Planning and Environment Act 1987) and the estimated cost of the development exceeds \$1 million (adjusted annually by CPI) the Metropolitan Planning Levy must be paid to the State Revenue Office and a current levy certificate must be submitted with the application. Visit www.sro.vic.gov.au for information.

Existing Conditions **i**

Describe how the land is used and developed now *

For example, vacant, three dwellings, medical centre with two practitioners, licensed restaurant with 80 seats, grazing.

Function centre

Provide a plan of the existing conditions. Photos are also helpful.

Title Information **i**

Encumbrances on title *

Does the proposal breach, in any way, an encumbrance on title such as a restrictive covenant, section 173 agreement or other obligation such as an easement or building envelope?

- Yes (If 'yes' contact Council for advice on how to proceed before continuing with this application.)
- No
- Not applicable (no such encumbrance applies).

Provide a full, current copy of the title for each individual parcel of land forming the subject site. The title includes: the covering 'register search statement', the title diagram and the associated title documents, known as 'instruments', for example, restrictive covenants.

Applicant and Owner Details **i**

Provide details of the applicant and the owner of the land.

Applicant *

The person who wants the permit.

Name:		
Title:	First Name:	Surname:
Organisation (if applicable): Development of Nicholson Street Fitzroy North PIL ATF Development of Nicholson Street Fitzroy North Pty (Discretionary Trust)		
Postal Address:		If it is a P.O. Box, enter the details here:
Unit No.: L13	St. No.: 10	St. Name: Queens Road
Suburb/Locality: Melbourne	State: VIC	Postcode: 3006

Please provide at least one contact phone number *

Contact information for applicant OR contact person below	
Business phone: 94293111	Email: alicem@ratio.com.au
Mobile phone:	Fax:

Where the preferred contact person for the application is different from the applicant, provide the details of that person.

Contact person's details*		Same as applicant <input type="checkbox"/>
Name:		
Title: Ms	First Name: Alice	Surname: Maloney
Organisation (if applicable): Ratio Consultants		
Postal Address:		If it is a P.O. Box, enter the details here:
Unit No.:	St. No.: 9	St. Name: Clifton Street
Suburb/Locality: Richmond	State: VIC	Postcode: 3121

Owner *


The person or organisation who owns the land

Where the owner is different from the applicant, provide the details of that person or organisation.


Owner *		Same as applicant <input type="checkbox"/>
Name:		
Title:	First Name:	Surname:
Organisation (if applicable): Nikiana Co Pty Ltd		
Postal Address:		If it is a P.O. Box, enter the details here:
Unit No.:	St. No.: 622-642	St. Name: Nicholson Street
Suburb/Locality: Fitzroy North	State: VIC	Postcode: 3068
Owner's Signature (Optional):	Date: day / month / year	

Declaration

This form must be signed by the applicant *

 Remember it is against the law to provide false or misleading information, which could result in a heavy fine and cancellation of the permit.

I declare that I am the applicant; and that all the information in this application is true and correct; and the owner (if not myself) has been notified of the permit application.

Signature: 

Date: 16/03/2018

day / month / year

Need help with the Application?

General information about the planning process is available at planning.vic.gov.au

Contact Council's planning department to discuss the specific requirements for his application and obtain a planning permit checklist. Insufficient or unclear information may delay your application

Has there been a pre-application meeting with a council planning officer

No Yes

If 'Yes', with whom?: Ally Huynh

Date: 26/10/17


day / month / year


Checklist

Have you:

Filled in the form completely?

Paid or included the application fee?

 Most applications require a fee to be paid. Contact Council to determine the appropriate fee.

 Provided all necessary supporting information and documents?

A full, current copy of title information for each individual parcel of land forming the subject site.

A plan of existing conditions.

Plans showing the layout and details of the proposal.

Any information required by the planning scheme, requested by council or outlined in a council planning permit checklist.

If required, a description of the likely effect of the proposal (for example, traffic, noise, environmental impacts)

If applicable, a current Metropolitan Planning Levy certificate (a levy certificate expires 90 days after the day on which it issued by the State Revenue Office and then cannot be used). Failure to comply means the application is void

Completed the relevant council planning permit checklist?

Signed the declaration?

Lodgement

Lodge the completed and signed form, the fee and all documents with:

City of Yarra
PO Box 168
Richmond VIC 3121

333 Bridge Road
Richmond VIC 3121

Contact Information:

Phone: (03) 9205 5555

Email: info@yarracity.vic.gov.au

DX: 30205

Deliver application in person, by post or by electronic lodgement.